



**Republic of Serbia**  
MINISTRY OF  
ENVIRONMENTAL  
PROTECTION

**SIXTH NATIONAL REPORT  
TO THE UNITED NATIONS CONVENTION  
ON BIOLOGICAL DIVERSITY**

Belgrade, 2019

Report prepared by: Ministry of Environmental Protection of the Republic of Serbia through GEF/UNEP project  
“Support to Eligible Parties to Produce the Sixth National Report to the CBD”

CBD Primary NFP, Jelena Ducic MSc, Ministry of Environmental Protection

CBD Secondary NFP, ABS NFP Dusan Ognjanovic MSc, Ministry of Environmental Protection

Executing Agency of the project: Serbian Environmental Protection Agency 

Expert team: CHM NFP, CHM IAC and editor Slavisa Popovic MSc, prof.dr Branko Karadzic, prof.dr Lidija Amidzic,  
prof.dr Ivica Radovic, GSPC NFP prof.dr Biljana Panjkovic, Nikola Stojnic MSc, Aleksandra Mladenovic MSc

List of indicator/case study data source- Annex I

## INTRODUCTION

Preparation of the Sixth National Report (hereinafter referred to as: Report) to the United Nations Convention on Biological Diversity has been enabled through the GEF/UNEP project “*Support to Eligible Parties to Produce the Sixth National Report to the CBD*”.

Ministry of Environmental Protection of the Republic of Serbia, the administrative authority for the implementation of the Convention on Biological Diversity (CBD), signed the agreement on the implementation of the regional project "*Support to Eligible Parties to Produce the Sixth National Report to the CBD*" funded by the Global Environment Facility (GEF) with UNEP office in Nairobi as the implementing agency. Serbian Environmental Protection Agency was appointed as project executing agency.

The Sixth national reports to the CBD provides key sources of information from which final progress towards the implementation of the Strategic Plan for Biodiversity 2011-2020 will be reviewed. The above mentioned project also supported Parties to assess each national target using a stakeholder consultation process.

The Environmental Protection Agency of the Republic of Serbia through the national CHM web portal invited all institutions, organizations and individuals to actively participate in the preparation of the 6th National Report. In addition, national consultations for preparation of the report were organized with the wide range of stakeholders and project experts.

## EXECUTIVE SUMMARY

The main objectives of the Convention on Biological Diversity (CBD) are the conservation of biological diversity, the sustainable use of its components and the fair and equitable sharing of the benefits arising out of the utilization of genetic resources, including by appropriate access to genetic resources and by appropriate transfer of relevant technologies. Republic of Serbia is a Party to the Convention on Biological Diversity from 2002, and also Party to both the Cartagena and Nagoya protocols.

According to the Article 26 of CBD (Reports), each Contracting Party shall provide to the Conference of the Parties, periodic reports on measures which it has taken for the implementation of CBD and the effectiveness in meeting the objectives of the Convention.

So far Serbia published five national Reports. This Report describes progress in implementation of the Strategic Plan for Biodiversity 2011-2020 and towards the Aichi Biodiversity Targets since 5<sup>th</sup> report. Moreover, the Report provides information on pressures, threats and current status of biodiversity components (genetic resources, species and ecosystems) in Serbia. The assessment was performed using more than 50 indicators which were improved or developed for the purpose of this report to review of progress in the implementation of the Strategic Plan for Biodiversity 2011-2020 and towards the Aichi Biodiversity Targets:

- indicators of environmental change (air and water pollution indicators, climate change indicators)
- indicators of population dynamics (population size trends of some top predators, invasive alien species and pest species that are disease vectors) and
- indicators of ecosystem and habitat heterogeneity
- indicators of effectiveness in implementation of CBD in Serbia (indicators of effectiveness in combating illegal killing, trapping and trade of wild species, indicators of ex situ and in situ conservation as well as indicators of information share and establishment of an integral national information system for biodiversity with a database (INISB))
- indicators of protected areas, habitats changes and management effectiveness
- indicators of ecological network and habitats changes
- indicators of landscape and habitats changes
- indicators of sustainable use of forests
- indicators of sustainable use of non-wood products
- indicators of fresh water fishing and game animals hunting
- indicators of renewable energy production and resources use
- indicators of organic and high nature value agriculture
- indicators of endangered and protected species
- indicators of biodiversity knowledge and science
- indicators of financing environment and nature protection
- several case studies

National target	Aichi target(s)	Progress Assessment	Final Assessment
1. Protection of Biodiversity	A4, B8, B9, C12, C13, D15, E19		
2. Improvement of the system of protected areas and ecological networks	B5, B7, C11, D14		
3. Sustainable use of natural resources	A3, B5, B6, B7, C12, D14, D16		
4. Improving public policy and public participation in decision-making	A1, A2, A3, C12, E17, E19, E20		

### Legend:



### Level of confidence of the above assessment

- Based on comprehensive indicator information

### Adequacy of monitoring information to support assessment

- Monitoring related to this target is adequate

# CONTENT

INTRODUCTION.....	3
EXECUTIVE SUMMARY.....	4
CONTENT.....	5
SECTION I.....	10
Information about targets being pursued at the national level.....	10
National Target 1: Protection of Biodiversity.....	11
National Target 2: Improvement of the system of protected areas and ecological networks.....	12
National Target 3: Sustainable use of natural resources.....	13
National Target 4: Improving public policy and public participation in decision-making.....	14
SECTION II.....	20
Implementation measures taken, assessment of their effectiveness, associated obstacles and scientific and technical needs to achieve national targets.....	20
1.1 Stopping the trend of vulnerability and loss of biodiversity.....	20
1.1.1. Indicator name: Main pollutants concentration and deposition trend.....	22
1.1.2. Indicator name: Biomonitoring of air-pollution.....	22
1.1.3. Indicator name: Air quality in the selected protected areas.....	24
1.1.4. Indicator name: Aquatic macrophytes water pollution bio-monitoring.....	26
1.1.5. Indicator name: Red algae population trend.....	27
1.1.5.1. Case study: Invasive cyanobacteria <i>Cylindrospermopsis raciborskii</i> in waters of Serbia.....	28
1.1.5.2. Case study: Spatial distribution of soil organic carbon stocks in Serbia.....	30
1.1.5.3. Case study: Contaminated sites in the Republic of Serbia – potential risk to ecosystems and natural resources.....	31
1.1.5.4. Case study: Specific activity of <sup>137</sup> Cs in soil in southern Serbia.....	32
1.1.6. Indicator name: Invasive insect species.....	34
1.1.7. Indicator name: Monitoring and gradation of gypsy moth ( <i>Limantria dispar</i> ) in the forests of Serbia.....	36
1.1.8. Indicator name: Trend of concentration of allergenic pollen of ambrosia ( <i>Ambrosia artemisiifolia</i> ) in Serbia.....	37
1.1.9. Indicator name: The trend of the areas where the ambrosia has been treated.....	39
1.1.10. Indicator name: Trend of mosquito populations infected with WNV in Serbia.....	40
1.1.11. Indicator name: Trend of the mosquito population infected with Western Nile virus in Belgrade.....	42
1.1.12. Indicator name: Trend of population of infected ticks causing Lyme disease.....	43
1.1.13. Indicator name: Trend of Morbus Lyme patients in Serbia.....	45
1.1.14. Indicator name: Diversity of species - butterfly population trend.....	46
1.1.15. Indicator name: Species diversity - birds population trend.....	47
1.1.15.1. Case study: The eastern imperial eagle ( <i>Aquila heliaca</i> ) – critically endangered species.....	48
1.1.16. Indicator name: Trend of Griffon vulture population restored.....	49
1.1.17. Indicator name: Trend in the number of carnivorous mammal population.....	49
1.1.17.1. Case study: Steppe Falcon ( <i>Falco cherrug</i> ).....	50
1.2 Preservation of biological diversity at the genetic, species and ecosystem level.....	52
1.2.1. Indicator name: Population trends of autochthonous domestic species.....	54

1.2.1.1. Case study: Seed Facilities in forestry as a basis for conservation and guided use of gene fund in Serbia .....	54
1.2.1.2. Case study: Trend in conservation of Plant Genetic Resources for Food and Agriculture, Plant Gene Bank.....	55
1.3 Monitoring the impact of climate change on biodiversity and the impact of biodiversity on mitigating the effects of climate change.....	58
1.3.1. Indicator name: Dead wood in forests and climate changes.....	58
1.3.2. Indicator name: Forest damages.....	59
1.3.3. Indicator name: Forest health conditions.....	60
1.3.4. Indicator name: Forest fires.....	61
1.3.5. Indicator name: Number of fungal species in selected forest habitats.....	62
1.3.6. Indicator name: Air pollution and forest defoliation in selected protected areas.....	63
1.3.7. Indicator name: Flowering of <i>Prunus laurocerasus</i> related to Climate Changes .....	64
1.3.8. Indicator name: Climate Changes and flowering phenology of winter aconite.....	65
1.3.9. Indicator name: Climate Changes and Black-Headed Bunting areal and population size changes .....	67
1.4 Establishment of an integral national information system for biodiversity with a database (INISB).....	69
1.4.1. Indicator name: Number of biodiversity indicators in use.....	70
1.5 Combating illegal killing, trapping and trade of wild species.....	71
1.5.1. Indicator name: Number and structure of animals in the shelter of Zoo Palic .....	71
1.5.2. Indicator name: Wild bird poaching and poisoning.....	73
2.1 Increasing the protected areas surface and management effectiveness.....	74
2.1.1. Indicator name: Trend of protected areas changes .....	76
2.1.2. Indicator name: CORINE Land Cover habitat changes in Protected Area in Serbia.....	77
2.1.2.1. Case study: Ecosystem status of Pannonia open sands in Serbia .....	78
2.1.2.2. Case study: Change of open - sand habitats in Deliblato sands region since XIX century .....	79
2.1.3. Indicator name: Monitoring and improving the status of protected areas .....	80
2.1.4. Indicator name: Change in state budget allocations for Protected Areas.....	81
2.1.5. Indicator name: Change in the amount of funds from the revenues for protected areas use .....	81
2.1.6. Indicator name: Sources of financing of national parks in Serbia .....	82
2.1.7. Indicator name: Change in the amount of funds invested in the protected areas in Autonomous province of Vojvodina ...	83
2.1.8. Indicator name: Protected Area Management Effectiveness .....	84
2.1.9. Indicator name: Habitat changes in selected protected areas.....	85
2.1.9.1. Case study: Restoration of steppe habitats on Fruška gora and Deliblato Sands in XXI century .....	87
2.2 Establishment and development of the Ecological network of the Republic of Serbia .....	89
2.2.1. Indicator name: CORINE Land Cover habitat changes inside Ecological network in Serbia.....	90
2.2.1.1. Case study: Prime Hoverfly Area (PHA) .....	93
2.2.1.2. Case study: Ecological network in Vojvodina .....	94
2.2.2. Indicator name: Habitat changes in UNESCO MAB biosphere reserves .....	96
2.2.3. Sub-indicator: Protected Area „Golija“, as a part of UNESCO MAB biosphere reserve.....	96
2.2.3.1 Case study: Habitat changes in Protected Area „Golija“ according to LANDSAT imagery .....	97
2.2.3.2. Case Study: Cohabitation with Brown Bear in Golija-Studenica Biosphere Reserve.....	99

2.2.4. Sub-indicator: Protected Area „Gornje Podunavlje“, as a part of UNESCO MAB biosphere reserve “Backo Podunavlje”	104
2.3 Protection and evaluation of landscape types	105
2.3.1. Indicator name: Trend of Forest area change in Serbia	106
2.3.1.1. Case study: Ecosystem status of forests in Serbia	107
2.3.2. Indicator name: Dead wood in forests	108
2.3.3. Indicator name: CORINE Land Cover Change of intended land use	109
3.1 Developing mechanisms for sustainable use and equitable distribution of biodiversity components	111
3.1.1. Indicator name: Forest management plans	112
3.1.1.1. Case study: Forest certifications in Serbia	112
3.1.2. Indicator name: Forest increment and wood cutting	113
3.1.3. Indicator name: Timber consumption and sale	113
3.1.3.1. Case study: Ecosystem services in Bosut forests	114
3.1.4. Indicator name: Collection of wild flora and fauna	116
3.1.4.1. Case study: Mineral composition of honey in Serbia	120
3.1.5. Indicator name: Export of wild flora and fauna	120
3.1.5.1. Case study: Ethno-botanical research of diversity and use of medicinal plants in the protected area “Stara Planina”	121
3.1.6. Indicator name: Species diversity – Macromycetes (Macrofungi) species number trend	122
3.1.7. Indicator name: Fresh water fishing	123
3.1.7.1. Case study: Permanent ban on sterlet sturgeon <i>Acipenser ruthenus</i> fishing in Serbia	124
3.1.8. Indicator name: Fragmentation of the river habitats	125
3.1.8.1. Case study: Effects of Djerdap Gorge on fish catch in Danube	125
3.1.9. Indicator name: Small hydro power plants	126
3.1.9.1. Case study: Mapping the most valuable rivers in Serbia	128
3.1.10. Indicator name: Renewable energy sources	129
3.1.11. Indicator name: Population dynamics of the main hunting species	130
3.1.12. Indicator name: The intensity of tourism in the mountains	131
3.1.12.1. Case study: Impact of tourism on protected area National Park "Kopaonik"	132
3.1.12.2. Case study: Impact of tourism on protected areas Nature Park "Stara planina"	134
3.1.13. Indicator name: Domestic material consumption and resource productivity	135
3.1.14. Indicator name: Mapping of High Nature Value (HNV) Farmland in Serbia	136
3.1.15. Indicator name: Organic agriculture	138
4.1 Inclusion of nature protection in other sectoral policies through amendments and implementation of sectoral regulations through existing legal remedies	139
4.1.1. Indicator name: Endangered and protected species	141
4.1.2. Indicator name: Financing the environmental protection	142
4.1.3. Indicator name: Revenues from fees for use of natural resources	144
4.2 Increasing the level of knowledge and awareness of the importance of biodiversity and promoting public participation in biodiversity protection	145

4.2.1. Indicator name: Biodiversity and nature protection in scientific research.....	145
4.2.2. Indicator name: Public participation through financing the projects of CSOs in Vojvodina.....	146
4.2.2.1. Case study: WWF Nature Academy .....	147
4.2.2.2. Case study: Regional cooperation on biodiversity conservation in South East Europe .....	149
<b>SECTION III.....</b>	<b>151</b>
Assessment of progress towards each national target.....	151
National Target 1: Protection of Biodiversity .....	151
National Target 2: Improvement of the system of protected areas and ecological networks .....	156
National Target 3: Sustainable use of natural resources .....	158
National Target 4: Improving public policy and public participation in decision-making .....	160
<b>SECTION IV .....</b>	<b>162</b>
Description and assessment of the national contribution to the achievement of each global Aichi Biodiversity Target.....	162
Aichi target 1 .....	163
Aichi target 2 .....	163
Aichi target 3 .....	164
Aichi target 4 .....	165
Aichi target 5 .....	166
Aichi target 6 .....	167
Aichi target 7 .....	168
Aichi target 8 .....	169
Aichi target 9 .....	170
Aichi target 11 .....	171
Aichi target 12 .....	173
Aichi target 13 .....	174
Aichi target 14 .....	175
Aichi target 15 .....	177
Aichi target 16 .....	179
Aichi target 17 .....	180
Aichi target 19 .....	181
Aichi target 20 .....	182
<b>SECTION V .....</b>	<b>184</b>
Description of the national contribution to the achievement of the targets of the Global Strategy for Plant Conservation (completion of this section is optional).....	184
Case study: The multifunctional ecological corridor Tisa .....	185
Target 1. ....	185
Target 2. ....	186
Target 3. ....	187
Target 4. ....	188
Target 5. ....	188
Target 6. ....	189



Target 7. ....	189
Target 8. ....	190
Target 9. ....	190
Target 10. ....	191
Target 12. ....	192
Target 13. ....	192
Target 14. ....	193
Target 15. ....	193
Target 16. ....	194
<b>SECTION VI</b> .....	<b>195</b>
Additional information on the contribution of indigenous peoples and local communities .....	195
<b>SECTION VII</b> .....	<b>195</b>
Updated country profile .....	195
1. Biodiversity facts .....	195
Status and trends of biodiversity, including benefits from biodiversity and ecosystem services .....	195
Main pressures on and drivers of change to biodiversity (direct and indirect) .....	197
2. Measures to Enhance Implementation of the Convention.....	199
Implementation of the NBSAP.....	199
Overall actions taken to contribute to the implementation of the Strategic Plan for Biodiversity 2011-2020 .....	199
Support mechanisms for national implementation (legislation, funding, capacity-building, coordination, mainstreaming, etc.)	199
Mechanisms for monitoring and reviewing implementation .....	200
<b>ANNEX I</b> .....	<b>202</b>
List of indicator/case study data source .....	202

## SECTION I

### Information about targets being pursued at the national level

The report was done in accordance with national strategic documents using the methodology and templates for the preparation of the Sixth National Report (Decision CBD/COP/DEC/XIII/27). For the purpose of the Report more than 50 indicators were improved or developed to review progress in implementation of the Strategic Plan for Biodiversity 2011-2020 and towards the Aichi Biodiversity Targets. In Section II of the Report these indicators are grouped in relation to the strategic objectives and measures of the Nature Protection Programme, since the review of the requirements of the Convention on Biological Diversity and alignment of national targets with the Aichi Biodiversity Targets was done for this national planning document, although it has not been adopted at the time of preparation of the Report.

Global and national documents on the basis of which the Report was prepared are:

**1. The Strategic Plan for biodiversity 2011 - 2020 and 20 Aichi Biodiversity Targets** grouped in following five strategic areas:

- Reduce the causes of loss of biodiversity through the integration of biodiversity into the activities of government and society;
- Reduce direct pressure on biodiversity and promote sustainable use;
- Improve the status of biodiversity by preserving diversity at all levels (ecosystem, species and genetic diversity);
- Increase profits that biodiversity and ecosystem services provide
- Improve implementation through participatory planning, knowledge management and capacity building.

**2. Biodiversity Strategy of the Republic of Serbia for the period from 2011–2018** was adopted in 2011 (“Official Gazette of the Republic of Serbia”, No. 13/2011). The Biodiversity Strategy of the Republic of Serbia establishes basic principles for the conservation of biodiversity in Serbia. Four strategic areas defined in this strategy were:

1. Biodiversity conservation,
2. Protected area system,
3. Sustainable use of biodiversity, access and benefit sharing and economic valuation,
4. Policy, legal, institutional and financial frameworks for biodiversity conservation.

Action Plan of the Biodiversity Strategy of the Republic of Serbia for the period 2011 - 2018 contains activities, responsible institutions and timeframes, as well as potential source of financial resources for implementation of the Strategy.

In order to fulfill the obligations of the Convention on Biological Diversity, with a focus on Article 6 of the Convention and the Decision X/2, Ministry of Environmental Protection coordinated the revision of the Biodiversity Strategy of the Republic of Serbia for the period 2011 - 2018 within the framework of the GEF/UNDP project "National Biodiversity Planning to Support the implementation of the CBD 2011-2020 Strategic Plan in the Republic of Serbia".

According to the Law on Nature Protection („Official Gazette RS“, No. 36/2009, 88/2010, 91/2010-corrections, 14/2016 and 95/2018-other law), the Nature Protection Strategy is a basic mechanism for the implementation of ratified international treaties on nature protection, setting out the long-term goals and measures for conservatin of biological and geological diversity and the manner of their implementation. The Strategy sets out the long-term planning framework and policies of integrated nature protection, including the biodiversity conservation, landscapes and geological heritage. It is defined that this strategy particularly includes the principles and general goals, the assessment of the situation, specific objectives and implementing activities, and possible sources of funding. Newly adopted Law on the Planning System of the Republic of Serbia („Official Gazette RS“, No. 30/2018) regulates national planning system and in accordance with this law, Nature Protection Programme of the Republic of Serbia for the period 2019 – 2021 will be prepared. This document will includes chapters on biodiversity conservation (the revised Biodiversity Strategy of the Republic of Serbia for the period from 2011–2018), landscapes and geological heritage is in the process of alignment with newly adopted Law on the Planning System of the Republic of Serbia.

**3. Nature Protection Programme of the Republic of Serbia for the period 2019 - 2021:** the proposal elaborates one general and four specific objectives for nature protection in the Republic of Serbia as well as concrete measures and indicators:

General objective: Improving the nature protection system

Specific objectives:

Objective 1. Protection of biodiversity


Objective 2. Improvement of the system of protected areas and ecological networks







Objective 3. Sustainable use of natural resources

Objective 4. Enhancing public policy and public participation in decision-making

## National Target 1: Protection of Biodiversity

### Rate of progresses toward the implementation of the selected target

- On track to achieve target 

National target	Priority actions	Aichi target	Progress Assessment	National Progress Assessment
National target 1. Protection of Biodiversity	Priority action 1.1.	B8, B9, C12,		
	Priority action 1.2.	C13		
	Priority action 1.3.	D15		
	Priority action 1.4.	E19		
	Priority action 1.5.	A4		

Level of confidence of the above assessment

- Based on comprehensive indicator information

Adequacy of monitoring information to support assessment

- Monitoring related to this target is adequate

The causes that lead to the reduction of biodiversity include loss, fragmentation and degradation of habitats, illegal poaching activities, fishing and collecting, illegal and inadequate forest cutting, inadequate preservation of genetic diversity of autochthonous populations of plant and animal species, introduction of invasive and allochthonous species and genetically modified organisms. In order to preserve biodiversity in Serbia it is necessary to establish mechanisms for economic valuation of biodiversity and associated ecosystem services and integrate these values into national policies, plans, budgets and strategies in relevant sectors.

At present, there is a developed system of compensation for the use of natural resources in Serbia, which includes fees for the use of resources in protected areas, which was established on the basis of various legal acts.

Climate change and biodiversity are interconnected. Preserving natural ecosystems and restoring degraded ecosystems (including their genetic and species diversity) is essential for the overall objectives of the Convention on Biological Diversity and the United Nations Framework Convention on Climate Change, as ecosystems play a key role in the global carbon cycle and adapt to climate change

while at the same time providing a wide range of ecosystem services that are essential for human well-being and development. Thus, the preservation of biodiversity can greatly contribute to mitigating the negative effects of climate change.


The functional information system for biodiversity is a prerequisite for achieving efficient nature protection. At the national level, it is necessary to introduce an organized collection of biodiversity data as well as a monitoring system in order to determine the status and monitor the trends of the biodiversity state at the national level. Certain databases that exist in public and scientific institutions need to be networked and granted access rights.





The main anthropogenic factors that adversely affect biodiversity involve:

- degradation of natural ecosystems to cultivated agroecosystems, sylvicultures or (sub)urban area,
- fragmentation of habitats
- overexploitation of genetic and biological resources
- introduction of alien species from remote areas
- contamination of air, water and soil by toxic pollutants
- increased level of ionizing and nonionizing radiation
- induced climate changes

## National Target 2: Improvement of the system of protected areas and ecological networks

### Rate of progresses toward the implementation of the selected target

- On track to achieve target 

National target	Priority actions	Aichi target	Progress Assessment	National Progress Assessment
National target 2. Improvement of the system of protected areas and ecological networks	Priority action 2.1.	C11		
	Priority action 2.2.	C11, D14		
	Priority action 2.3.	B5, B7, C11		

Level of confidence of the above assessment

- Based on comprehensive indicator information

Adequacy of monitoring information to support assessment

- Monitoring related to this target is adequate

For the efficient functioning of protected areas, it is necessary to improve the financial system, to introduce continuous monitoring and reporting and to establish functional networks of protected area managers. Disadvantages of the system of protected areas is generally based on management effectiveness, unfavorable financial situation and insufficient capacity of the managers.


Biodiversity in Serbia is protected by implementing measures for protection and improvement of species, their populations, natural habitats and ecosystems (The Law on Nature protection, “Official Gazette of the Republic of Serbia“, No. 36/2009, 88/2010 and 91/2010 - correction, 14/2016 and 95/2018- other law). This includes the system of protected natural goods: protected areas, protected wild species and protected natural documents. Protected areas of general interest are areas with specific geological, biological, ecosystem and/or landscape diversity and are important as habitats of birds and other migratory species in compliance with international regulations. The categories of protected areas are: a strict nature reserve, special nature reserve, national park, natural monument, protected habitat, landscape of exceptional characteristics and nature park. The ecological network as a functional and



spatially connected whole is established in order to preserve habitat types of special importance for the protection, rehabilitation and / or improvement of disturbed habitats and for the conservation of wildlife habitats. The legal basis for the establishment of an ecological network in Serbia is given in the Law on Nature Protection and the Decree on the ecological network ("Official Gazette of the Republic of Serbia "No. 102/2010).In order to establish an efficient ecological network in Serbia, it is necessary to improve the legal framework, to define precise criteria for establishing and define the target species and types of ecological network habitat.

When it comes to protecting the landscape diversity, it is provided with defined principles of protection, such as the issuance of the Nature Protection Requirements. In accordance with the Nature Protection Law, identification of the landscapes includes the definition of precursor types as the basis for the protection, management and planning of the area, while the application of the European Convention on the landscapes also involves the assessment of the area. The typology of the landscapes in Serbia has not been incorporated in the legislation yet, and the by-laws related to the protection of the area are also missing. The geodiversity of Serbia, as the basic component of nature and the environment, is exposed to various anthropogenic pressures that lead to its permanent degradation. Given that the set of elements of geodiversity forms an integral part of natural habitats, ecosystems and landscapes, their damage or permanent destruction is a factor that indirectly contributes to the loss of biodiversity and landscape diversity. Destruction of objects of geodiversity can be prevented primarily by meaningful planning through sustainable development, and by constantly emphasizing the significance of geodiversity. In addition, certain concrete measures of protection of certain facilities are also necessary.

### National Target 3: Sustainable use of natural resources

#### Rate of progress toward the implementation of the selected target

-Progress towards target but at an insufficient rate 

National target	Priority actions	Aichi target	Progress Assessment	National Progress Assessment
National target 3. Sustainable use of natural resources	Priority action 3.1.	A3, B5, B6, B7, C12, D14, D16		

Level of confidence of the above assessment

- Based on comprehensive indicator information

Adequacy of monitoring information to support assessment


- Monitoring related to this target is adequate




Article 5 of the Convention on Biological Diversity states that "Each Contracting Party shall, as far as possible and as appropriate, cooperate with the other Contracting Parties, directly or, where appropriate, through the competent international organizations, in respect of areas beyond national jurisdiction and on other matters of mutual interest, for the conservation and sustainable the use of biological diversity".

In order to fulfill its obligations and ensure the successful conservation of biodiversity, especially with regard to sustainable use of biodiversity, international and regional cooperation needs to be improved.

## National Target 4: Improving public policy and public participation in decision-making

### Rate of progresses toward the implementation of the selected target

- Progress towards target but at an insufficient rate 

National target	Priority actions	Aichi target	Progress Assessment	National Progress Assessment
National target 4. Improving public policy and public participation in decision-making	Priority action 4.1.	A2, A3, C12, E17, E20		
	Priority action 4.2.	A1, E19, E20		

Level of confidence of the above assessment

- Based on comprehensive indicator information

Adequacy of monitoring information to support assessment

- Monitoring related to this target is adequate

### Legislative framework for environmental protection

The legislative framework for environmental protection has its foothill in the Constitution of the Republic of Serbia, which defines the right of citizens to a healthy environment, as well as the duty of citizens to protect and improve the environment, in accordance with the law. As one of the mechanisms for ensuring the sustainable use of biological and geological diversity in the Republic of Serbia, the National Strategy for Sustainable Use of Natural Resources and Goods ("Official Gazette of the Republic of Serbia" No. 33/2012) has been adopted. In 2011, Serbia signed the Nagoya Protocol on access to genetic resources and a fair and equitable distribution of the benefits arising from their use to the Convention on Biological Diversity, which was ratified in 2018. Agreement on the Conservation of African-Euro-Asian migratory waterbirds (AEWA) and Agreement on the Conservation of Population of European bats (EUROBATS) were also ratified in 2018.

List of main strategic documents and legislation:	Year
National strategy for sustainable use of natural resources and goods	2012
Biodiversity strategy of the Republic of Serbia for the period from 2011 to 2018	2011
National environmental protection program	2010
Law on Environmental Protection	2010
Law on Nature Protection	2009
Law on National Parks	2009
Law on fees for use of public goods	2014
Law on spatial planning of the Republic of Serbia	2018
National sustainable development strategy	2008
National strategy for admission of Serbia and Montenegro to the European Union	2005
Law on the proclamation of the law on the confirmation of the Convention on Biological Diversity	2001
The Nagoya Protocol on access to genetic resources and the just and equitable distribution of benefits arising from	2018

their use alongside of Convention on Biological Diversity, ratified in 2018.	
The decree on the Ratification of the Convention on swamps of International importance, especially as bird habitat swamps (Ramsar Convention)	1977
Law on the Confirmation of the Convention on the Conservation of European wildlife, fauna and natural habitats (Bern convention)	2007
Law on the confirmation of the Convention on the Conservation of migratory wild animal species (Bonn Convention)	2007
Agreement on the Conservation of African-Euro-Asian migratory birds of aquatic habitat (AEWA)	2018
Agreement on the conservation of bats in Europe (EUROBATS)	2018
Law on the confirmation of Convention of the International Trade of Endangered Species of Wild Fauna and Flora (CITES)	2001
Council Directive 92/43/EEC on the conservation of natural habitats and wild fauna and flora	
Council Directive 79/409/EE3 and 2009/147/EC on the conservation of wild birds	
Council Regulation 338/97 EC on the protection of wild flora and fauna and their regulation and trade	

### Laws and strategies in the field of environmental protection

The basic principles of protection and improvement of nature are given in the Law on Environmental Protection ("Official Gazette of RS", No. 135/2004, 36/2009, 36/2009 - other law, 72/2009 - other law, 43/2011 - decision US, 14/2016, 76/2018 and 95/2018 - other law). This law regulates the management (use and protection) of natural resources and means, then preventive measures and conditions of environmental protection as well as remedial measures; system for issuing environmental permits and approvals; access to information and public participation in decision-making and other forms of environmental protection.

The Law on Nature Protection ("Official Gazette of RS" No. 36/2009, 88/2010, 91/2010, 14/2016 and 95/2018 – other law) regulates the protection and conservation of nature, biological, geological and landscape diversity. This law also defines the obligations of the manager of protected natural assets in passing management plans, the drafting of the Nature Protection Strategy and the state of nature report at the five-year level.

In addition to the Environmental Protection Act and the Law on Nature Protection, there are a number of other laws relevant to the field of nature protection, especially in the domain of the use and protection of forest, hunting, fishing and genetic resources for food and agriculture.

The strategic framework for nature protection is defined through the strategic documents and the Government's determination to join the EU, through the National Environmental Protection Program and through sectoral strategies (agriculture, forestry, etc.). The most important strategic documents are:

The National Environmental Approximation Strategy for the Republic of Serbia ("Official Gazette of the Republic of Serbia" No. 80/2011) (NEAS) was passed in order to provide the basis for admission negotiations in relation to Chapter 27. For the sector of nature protection, arrangements to the rationalization of the Nature Conservation Act and the inclusion of the Natura 2000 area in the overall legal framework for protected areas. According to NEAS, the implementation of EU regulations on endangered species will be implemented through the Convention on International Trade of Endangered Species of Wild Fauna and Flora (CITES), together with the issue of transposition / implementation of the Animal Welfare Directive (95/88 / EC).

The National Environmental Protection Program has been passed in January 2010 ("Official Gazette of RS", No. 12/2010). This Program defines the basic goals and criteria for implementation of environmental protection with priority protection measures, conditions for application of the most favorable agricultural, technical, technological, economic and other measures for sustainable development and environmental management, long-term and short-term measures for prevention, mitigation and control of pollution, carriers, manner and dynamics of realization, as well as the necessary means for realization. In 2014, the Draft Action Plan for the implementation of the National Environmental Protection Program for the period 2015-2019 was prepared.

The National Strategy for the Sustainable Use of Natural Resources and Assets (Official Gazette of the Republic of Serbia No. 33/2012) was adopted in 2012 and provides general and specific objectives for the protection, management and improvement of the state of protected areas, protection, management and sustainable development of biodiversity, geological diversity and the landscape diversity in the Republic of Serbia. Indicators were presented to monitor the achievement of sustainable use of protected areas, biodiversity, geodiversity and landscape diversity, also a list of indicators for monitoring the implementation of the National Strategy.

In the Spatial Plan of the Republic of Serbia from 2010 to 2020 ("RS Official Gazette" No. 88/2010), one of the basic goals of the further development of the Republic of Serbia is the conservation of nature and the sustainable use of natural resources, while respecting the following criteria : sustainability, quantity, usability (exploitation), vulnerability, sensitivity, and reproducibility. According to the PPRS, the concept of the development of nature protection of the Republic of Serbia will be implemented within protected areas, protection of strictly protected and protected wild species, preservation of habitats of national and international significance and establishment of an ecological network. Regional spatial plans, spatial plans of special purpose areas, spatial plans of local self-government units and urban plans contain the conditions of nature protection, which are determined by the nature protection institutes. In order to fully implement the aforementioned planned documents, nature protection measures are defined as rules of regulation.

The Strategy for Agriculture and Rural Development of the Republic of Serbia for the period 2014-2024 ("Official Gazette of RS", No. 85/2014) also dealt with the theme of biodiversity related to genetic resources and includes plant, animal and forest genetic resources. One of the key principles mentioned in the Strategy refers to responsible management of resources and their preservation for the next generations, with a long-term better conservation of biodiversity. In accordance with this principle, a strategic development goal has been identified that relates to sustainable resource management and environmental protection.

So far, the Strategy for the Development of Hunting has not existed in the Republic of Serbia, but it has been defined through legislation and certain strategic documents as the basis for the development of the sector. The legal framework for the development of the sector is the Spatial Plan of the Republic of Serbia, as well as the Law on Wildlife and Hunting. This law defines the conditions for the use, management, protection and improvement of wildlife populations and their habitats.

The Strategy for the Development of Forestry of the Republic of Serbia ("Official Gazette of the Republic of Serbia", No. 59/2006), as one of the objectives implements, preservation and improvement of biodiversity in forest areas as part of the concept of sustainable forest management.

Fire Protection Strategy for the period 2012-2017. ("Official Gazette of the Republic of Serbia" No. 21/2012) includes the prevention of fire-starting and effective forest fire fighting. A special threat from forest fire is defined in planning documents for forest management.

The following Action Plans were prepared: Action plan for the conservation of swamp areas in the Republic of Serbia, Action plans (strategic plans) for the protection of Brown bear (*Ursus arctos*), Wolf (*Canis lupus*) and Lynx (*Lynx lynx*), Action plan for management of Sturgeon in Fishing Waters of the Republic of Serbia (2005), Action Plan for Danube Salmon in Fishing Waters of the Republic of Serbia (2006).

Long-term program of measures for the implementation of the breeding program in the Republic of Serbia for the period 2015-2019. In the field of animal production in autochthonous breeds, the "Official Gazette of the Republic of Serbia" No. 76/2015 proposes conservation in the pure breed because of their genetic potential.

### **International agreements, conventions and contracts in the field of environment protection**

By succession, the Republic of Serbia became a signatory to the Rio Declaration on Environment and Development of 1992, while the Law on the Confirmation of the Convention on the Biodiversity of the United Nations was adopted in 2001. The Convention recognizes the sovereign right of each State to regulate its resources and biodiversity, but States are expected to provide support for the three main objectives of the Convention:

- 1) Protection of biological diversity;
- 2) Sustainable use of biodiversity components;
- 3) Fair distribution of profits from the use of genetic resources.



The Sustainable Development Program by 2030 (2030 Agenda for Sustainable Development) was adopted at the United Nations Summit on Sustainable Development in September 2015. This program encompasses 17 new Sustainable Development Goals, or global goals, in accordance with which policy and funding will be guided over the next 15 years, starting with the historical obligation to eradicate poverty.

The concept of sustainable development goals was created at the United Nations Conference on Sustainable Development, Rio + 20, held in 2012. The aim of the conference was to create a set of universal goals that place in balance the three dimensions of sustainable development: ecological, social and economic.

Global goals are replacing the Millennium Development Goals (MDGs), which gathered the world, in September 2000, around a fifteen-year program aimed at tackling the problem of poverty and its consequences.

The Republic of Serbia has signed numerous international agreements on nature protection, including the Convention on the Protection of World Cultural and Natural Heritage, the UN Convention on Biological Diversity with accompanying protocols (the Protocol on Biosafety - the Cartagena Protocol and the Protocol on access to genetic resources, the just and equal distribution of benefits derive from their use along with the Convention on Biological Diversity - Nagoya Protocol), Convention on wetlands of international importance, especially as waterflow habitat - Ramsar Convention, Convention on International Trade in Endangered Species of Wild Fauna and Flora - CITES, Convention on the Conservation of Migratory Species of Wild Animals - Bonn Convention and Complementary Agreements, Agreement on the Conservation of African-Euro-Asian Migratory Birds of water habitats (AEWA) and the Agreement on the Conservation of Bats in Europe (EUROBATS), the Convention on the Conservation of European Wild Fauna and Flora and Natural Habitats - the Bern Convention, the Framework Convention on the Conservation and Sustainable Development of the Carpathians - Carpathian Convention, the European Landscape Convention.

## **European Union regulations**

The European Union biodiversity protection strategy by 2020 has been passed with the aim of halting the loss of biodiversity in the EU by 2020, in line with the Biodiversity Convention. The strategy contains 6 goals and provides precise guidelines for achieving these goals.

The basis for the legislation in the field of nature protection is the Directive on the Conservation of Natural Habitats and Wild Fauna and Flora (92/43 /EC) and the Directive 2009/147/EC of the European Parliament and the Council of 30 November 2009 on the Conservation of Wild Birds, on the basis of which the ecologically important areas of the European Union are determined, Natura 2000. In addition to the aforementioned, in the area of nature protection, the Directive on the keeping of wild animals in zoos (99/22 / EC), Regulation 1143/2014 on the prevention and management of the introduction and spread of invasive alien species, as well as the set of EU trade regulations the wild world that applies the CITES Convention at the EU level.

It should be noted that the *acquis communautaire* as a body of EU legal acts includes, *inter alia*, audits, international agreements concluded by the EU with third world countries and international organizations, agreements between the Member States, general legal principles, acts passed by the EU bodies of the European Union on the basis of authorization and in accordance with the procedures stipulated in the founding agreements (decrees-regulations, directives, decisions, recommendations and opinions, as well as instructions, regulations, decisions of the declarations, resolutions, strategies, action plans, measures, etc.) and the case law of the Court of Justice of the European Union.

Framework documents in the EU integration process are the National Strategy on admission of Serbia to the EU (June 2005) and the Stabilization and Association Agreement between the European Communities and their Member States, on one hand, and the Republic of Serbia on the other ("Official Gazette of the Republic of Serbia", no. 83/08), and the National Program for the Adoption of the Legal Framework of the European Union is a detailed, multi-year plan for harmonizing domestic regulations with EU regulations. The Ministry of Environmental Protection is responsible for the development and implementation of Chapter 27 - Environmental Protection and Climate Change.

The document, status and plans for the transposition and implementation of the *acquis communautaire* for Chapter 27 - Environment and Climate Change (the so-called Post Screening Document for Chapter 27) was adopted by the Government of the Republic of Serbia in September 2015, following the first bilateral meeting for Chapter 27. The purpose of this document is to provide up-to-date information on the transposition and implementation plans of the Republic of Serbia in order to achieve full compliance with EU regulations.

The document was developed within the Negotiating Group 27, in consultation with the AP Vojvodina, local self-governments and the civil sector, approved within the negotiating structure of the Republic of Serbia. As such, it reflects the current understanding of Serbia regarding the necessary investments, the estimated costs associated with them, and the planned deadline for their realization. It is based on the best information currently available, and follows the strategic direction defined in the National Environmental Approximation Strategy passed on October 13. 2011.

Chapter 27 is one of the most extensive chapters in the negotiations with the European Union, and the Negotiation Group 27 includes nearly 30 institutions and about 150 members. It is planned for the Ministry of Environmental Protection to prepare a negotiating position for Chapter 27 by the end of the year.

The Government of the Republic of Serbia passed, with the Action Plan in 2011, the first Biodiversity Strategy of the Republic of Serbia for the period from 2011 to 2018 ("Official Gazette of the Republic of Serbia" No. 13/2011). This strategy defines 11 strategic areas and 28 specific goals in the protection of biodiversity with over 140 different activities that are necessary for achieving the set goals. However, this strategy did not define indicators for monitoring the achievement of goals and implementation of the action plan, nor indicators for monitoring the implementation of the strategy itself. In order to fulfill the commitments undertaken by the signing of the UN Convention on Biological Diversity, in accordance with Article 6 of the Convention and Decision No. X / 2 passed at the Tenth Meeting of the Conference of the UN members on the Convention on Biological Diversity, held in 2010 in Nagoya (Japan) In 2014, the process of revision of the 2011 Biodiversity Strategy was initiated in Serbia and the development of the Strategy for Nature Protection of the Republic of Serbia for the period 2017-2027.

The process of strategy development started within the project "Biodiversity conservation planning at the national level in support of the implementation of the Strategic Plan of the Convention on Biological Diversity for the period 2011-2020 in the Republic of Serbia", funded by the Global Environment Facility (GEF), in cooperation with the United Nations Development Program (UNDP) as the implementing agency.

Working Group for the revision of the Biodiversity Strategy of the Republic of Serbia for the period from 2011 to 2018, in accordance with the global Strategic Plan of the UN Convention on Biological Diversity for the period from 2011 to 2020, has been formed by Decision No. 119-01-95 / 2015-17 since 23.02.2015. The members of the Working Group were representatives of relevant institutions, primarily ministries responsible for environmental protection, agriculture, forestry, education, science, construction, transport and infrastructure, as well as the Environmental Protection Agency, the Provincial Secretariat for Urban Planning and Environmental Protection, the Institute for the protection of the nature of Serbia, the Provincial Institute for Nature Protection.

According to the Nature Protection Act ("Official Gazette of the Republic of Serbia", No. 36/2009, 88/2010, 91/2010, and 14/2016), the Nature Protection Strategy was introduced as a mechanism for the implementation of ratified international treaties in the field of nature protection which defines long-term goals and measures for the preservation of biological and geological diversity and the manner of their implementation. The strategy is developed on the basis of the Report on the state of nature submitted by the competent Institute for Nature Protection of Serbia, in cooperation with the Provincial Institute for Nature Protection. The Strategy sets out the long-term planning framework and the policy of integral nature protection, including the preservation of biodiversity, landscapes and geo-heritage. It is defined that this strategic document in particular contains principles and general objectives, an assessment of the situation, specific objectives and activities for their implementation, as well as possible sources of financing.

In accordance with the aforementioned, the Draft Nature Protection Strategy of the Republic of Serbia has been prepared for the period from 2019 to 2025 with the Action Plan. The process of strategy preparation also included public insight into the draft document, as well as harmonization with the submitted comments. During the preparation of this report, the Strategy Proposal was in the process of alignment with the Law on the Planning System of the Republic of Serbia ("Official Gazette of the Republic of Serbia" No. 30/18) regulating the planning system of the Republic of Serbia, i.e. managing the public policy system and midterm planning. A favorable state of biodiversity means the existence of an effective system for preserving biodiversity. In order to improve the management of the biodiversity conservation system in Serbia, it is necessary to improve the policy framework, as well as the institutional and financial framework.

One of the objectives of the Draft Nature Protection Strategy is to integrate conservation of biological diversity into other sectors, especially those that directly use and manage natural resources - agriculture, forestry, hunting, fishing, use of plant and animal life, mining, electricity generation and tourism through incorporating the principles of preserving biodiversity into their policies, plans, programs and production systems.

Article 13 (a) of the Convention on Biological Diversity, its part relating to Education and Public Information, provides that all Parties are required to "promote and encourage the understanding of the importance of conserving biodiversity and the measures it requires, as well as to disseminate information through media and include these topics in educational programs". Aichi target 17 relates to improving the implementation of the Biodiversity Strategy through participatory planning, knowledge management and capacity building.

Public information and communication are important when supporting biodiversity measures and strategies. All stakeholders should be involved in finding opportunities to conserve biodiversity, and therefore it is necessary to establish an operational framework for education, information and public inclusion.

## SECTION II

### Implementation measures taken, assessment of their effectiveness, associated obstacles and scientific and technical needs to achieve national targets

#### Priority Actions toward National Target 1

#### 1.1 Stopping the trend of vulnerability and loss of biodiversity

For the implementation measure, please indicate to which national or Aichi Biodiversity target(s) it contributes

National target 1

Aichi target C12, B8 and B9

#### Assessment of the effectiveness of the implementation measure taken in achieving desired outcomes

- Measure taken has been partially effective



Level of confidence of the above assessment

- Based on comprehensive indicator information

Adequacy of monitoring information to support assessment

- Monitoring related to this target is adequate

Due to effect of numerous negative anthropogenic factors, in recent period the trend of vulnerability and loss of biodiversity is registered worldwide and in Serbia as well. Most important cause of this is fragmentation and destruction of habitats, followed by various direct threats from invasive species and over-exploitation, deliberate killing, harming, disturbing and fatal incidents caused by traffic, infrastructure, pollution etc. Official administrative measures in Republic of Serbia (RS) towards stopping the trend of vulnerability and loss of biodiversity is implementation of relevant conventions, especially Convention on Biodiversity, as well as Bern, CMS, CITES and other, and within national system, through Law on Nature Conservation and following laws and bylaws.

Most prominent aspect of the trend of vulnerability and loss of biodiversity is extinction of species, with most obvious examples from RS since middle XX century European Mink *Mustela lutreola*, Little Bustard *Tetrax tetrax*, Egyptian Vulture *Neophron percnopterus*, Bearded vulture (*Gypaetus barbatus*), White-headed Duck *Oxyura leucocephala* and Nodding Sage *Salvia nutans*. Some plant species are lost not only for Serbia, but Globally, since they were endemic. These species are Kragujevac Marshmallow (*Althaea kragujevacensis*), Vranje Marshmallow (*Althaea vranjensis*) and Morava Water Chestnut (*Trapa annosa*). Additionally, many species in RS are recently very rare and endangered, such as Balkan Lynx *Lynx lynx martinoi*, European Souslik *Spermophilus citellus*, Great Bustard *Otis tarda*, Lanner Falcon *Falco biarmicus*, Meadow Viper *Vipera ursinii*, Black Salamander *Salamandra atra*, Beluga Sturgeon *Huso huso*, Tench *Tinca tinca*, Goldfish *Carassius auratus*, Pančić's Grasshopper *Pyrgomorphella serbica*, Edelweiss *Leontopodium alpinum*, Banat Peony *Paeonia officinalis* subsp. *banatica*, Yarrow of King Alexander (*Achilleaalexandri-regis*) with decreasing trend of population, area or ecological status. For these species, and other with similar status, measures are taken in order to stop the trend of vulnerability and loss of biodiversity. These measures, although clearly orientated, certainly didn't fully stop this negative process. Among most important measures is its strict protection, according to Regulation on proclamation and protection of strictly protected and protected wild species of plants, animals and fungi (Official gazette of Republic of Serbia; br. 5/10) to with 1769 strictly protected and 853 protected species. Additionally, establishing of protected area is mainly orientated towards biodiversity conservation. Protected areas established with main cause of conservation of certain species, named after species, such as Strict Nature Reserve "Zeleničje" and Special nature Reserve "Pastures of Great Bustard" are especially interesting cases. Officially, within protected areas and in nature areas in general, all human activities are harmonized to minimize or exclude damage to biodiversity. Besides these measures, some active conservation measures of habitats and species are taken.

In Serbia, there is a system for monitoring of selected birds and butterfly species for several years. There are data collected regarding the trend of changes in population abundance of selected butterfly and bird species from forest and meadow habitats. The change in the population of butterfly indicates the loss, but also changes in the structure of their habitats, due to fragmentation and isolation, as well as other changes in the environment that directly or indirectly affect the change in population structure. This measure is monitored through an indicator which relates to the number of population of selected butterfly species and population growth through the time and by habitats. Changes of the most important types of habitats is presented according to CORINE Land Cover and EUNIS.

## ENVIRONMENT QUALITY IN SERBIA

**AIR QUALITY:** The most prominent air pollutants include: sulfur dioxide, nitrogen oxides, tropospheric ozone, suspended particles, persistent organic pollutants and heavy metals. Direct exposure to these pollutants may result with acute and chronic physiological disorders of organisms, irrespective on their taxonomic status. Besides the direct harmful effects, sulphur and nitrogen oxides indirectly degrade ecosystems by the acidification process, or process of forming strong mineral acids from precursors (sulphur and nitrogen oxides).

### 1.1.1. Indicator name: Main pollutants concentration and deposition trend

**Key message:** The trend of air pollution in Serbia has deteriorated

Assessment: 

The deposition of pollutants from the air is one of the main exogenous ones factors that affect health the state of forests and vegetation, as well as the quality of forests land influencing the stability of the ecosystem. Also, like the deposition result also results in a reduction in forest resistance to drought, but also on attacks of insects and fungi.

Methodology used to determine the deposition of air pollutants is defined by the criteria of *European Monitoring and Evaluation Programme*- EMEP.

( <https://www.emep.int/> )

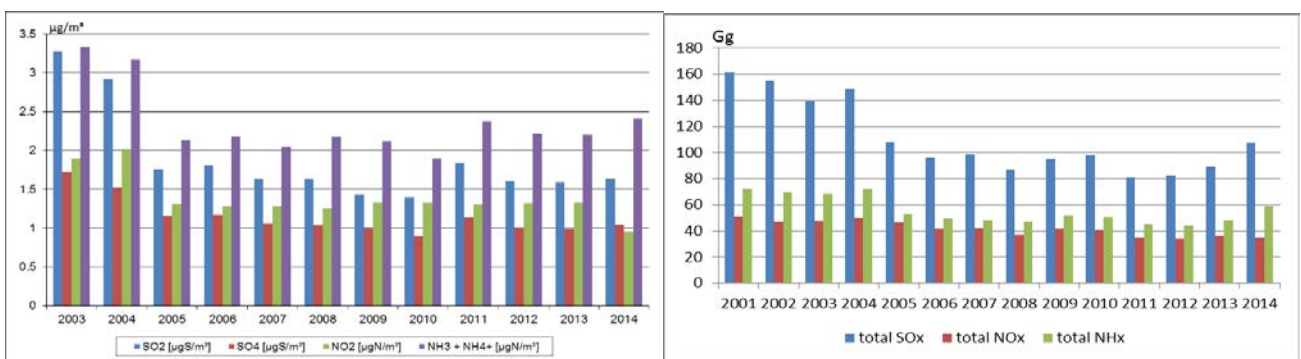


Fig. 1.1.1.1. Concentration and deposition of main pollutants trend.

Based on the results, it can be concluded that there has been a significant reduction in the concentration of the air pollution deposition since 2001.

### 1.1.2. Indicator name: Biomonitoring of air-pollution

**Key message:** In Serbia there is a declining trend of air pollution with potentially toxic elements

Assessment: 

The bio-indicator species of moss *Hypnum cupressiforme* are used in Serbia for the research of air quality in out-of-town / rural areas (so-called passive bio-monitoring). In Serbia, from 2000 to 2015, there is a declining trend of air pollution with potentially toxic elements (a potential cause: the cessation of the operation of numerous industrial plants)

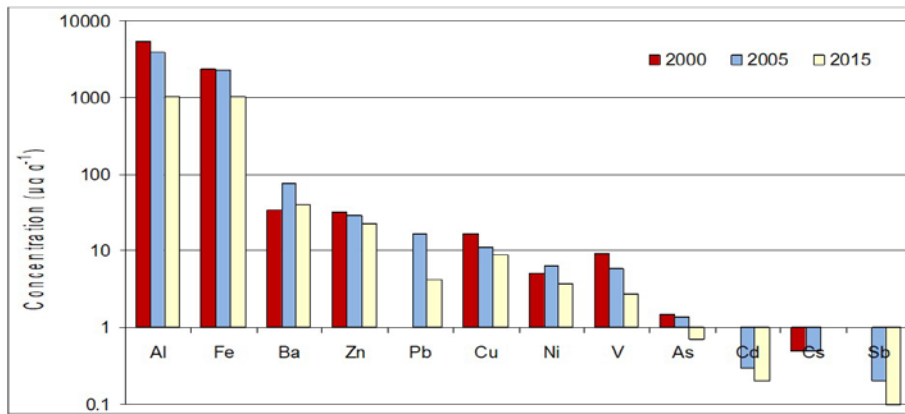
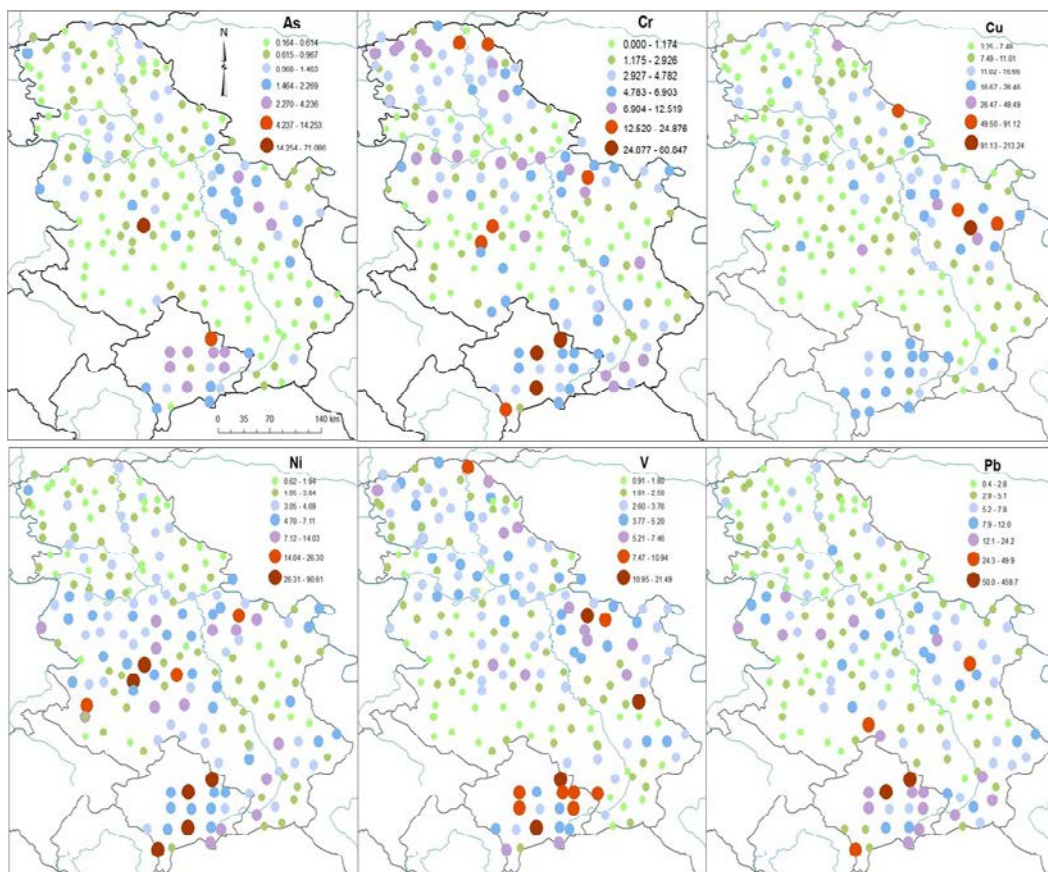


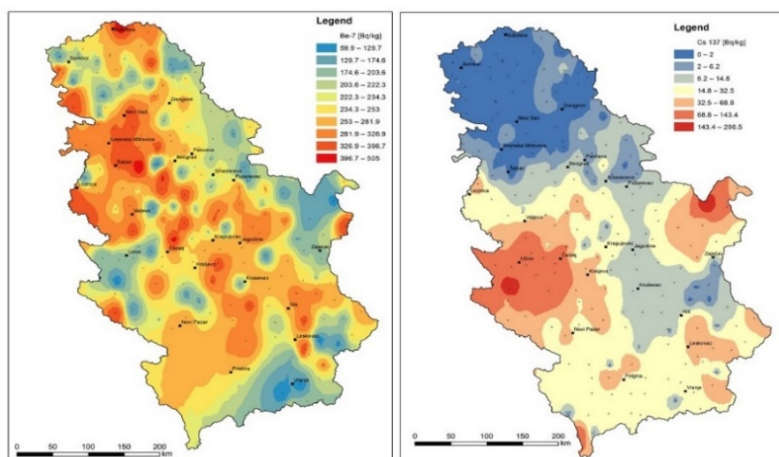
Fig.1.1.2.1. Concentration of heavy metals in mosses as indicators of air pollution

Spatial distribution of the element concentrations in the moss across Serbia in 2015 highlighted the southern part of the country (Kosovo and Metohija) as the most loaded with the elements, especially As, Cd, Cr, Ni, Pb, Sb, V and Zn. This area is characterised by complex geological settings, followed by the mining, and the other accompanied activities. Besides, the highest concentrations of Cu found in the region of the copper-mining basin in the north-eastern part of Serbia.



Map. 1.1.2.2. Distribution of heavy metals in Serbia

Spatial distribution of natural radionuclides and  $^{137}\text{Cs}$  were assessed in the moss samples collected in 2015. Particular interest was on the spatial distribution of  $^7\text{Be}$ , cosmogenic radionuclide, produced by cosmic radiation in lower stratosphere and upper troposphere. This radionuclide can be used as natural radiotracer in estimation of atmospheric transport paths. Higher concentrations of  $^{137}\text{Cs}$  were found in the moss growing in forests of mountain regions than in agricultural areas. Spatial distribution of  $^7\text{Be}$  was non-uniform across Serbia, and varied even for the order of magnitude.



Map. 1.1.2.3. Distribution of Cs and Be in Serbia.

### 1.1.3. Indicator name: Air quality in the selected protected areas

Key message: Since 2010, there have not been exceedances of limit values for air quality parameters SO<sub>2</sub>, NO<sub>2</sub> and PM<sub>10</sub> in protected areas. Only in the summer period there were exceedances of target value for ground level ozone.



Assessment:

The indicator shows the exceedances of annually limit values for air quality parameters SO<sub>2</sub>, NO<sub>2</sub>, PM<sub>10</sub>, and O<sub>3</sub> in the protected areas. The indicator describes the state of the environment in terms of air quality pollution. The indicator is calculated based on the data of the national and local networks for monitoring of air quality from daily SO<sub>2</sub>, NO<sub>2</sub>, PM<sub>10</sub> concentrations and max eight-hour values for O<sub>3</sub> concentration.

Since 2010, there have not been exceedances of limit values for air quality parameters SO<sub>2</sub>, NO<sub>2</sub> and PM<sub>10</sub> in protected areas. Only in the summer period there were exceedances of target value for ground level ozone.

Protected areas are only part of the territory of the Republic of Serbia where operational air quality monitoring is carried out. Parameters that are measured because they have negative effects on people, plant and animal world are sulfur dioxide (SO<sub>2</sub>), nitrogen dioxide (NO<sub>2</sub>), carbon monoxide (CO), suspended particles smaller than 10 micrometers (PM<sub>10</sub>) and diameters smaller than 2.5 micrometers (PM<sub>2.5</sub>) and ground-level ozone (O<sub>3</sub>). The graphs show the concentrations of the mentioned parameters in protected areas over the limit values of concentrations are not recorded for any parameter except the target value of ground-level ozone for protection of vegetation of TV AOT40, Kopaonik, Kamenicki Vis and Obedska Bara. The graph below shows trend of a slight increase concentrations SO<sub>2</sub> and trend of reducing concentrations NO<sub>2</sub> in the selected protected areas since 2014.

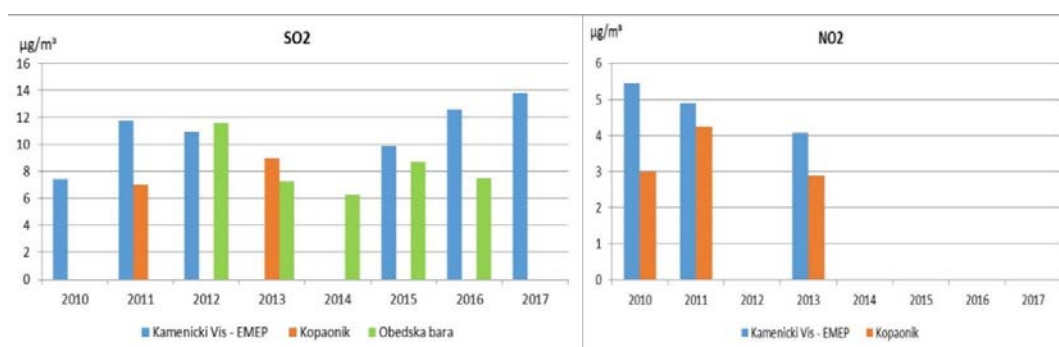


Fig. 1.1.3.1. Trend of SO<sub>2</sub> and NO<sub>2</sub> in the selected protected areas



The graph below (left) shows trend of reducing concentrations PM<sub>10</sub> at the location Kamenicki Vis since 2012. The graph below (right) shows trend of concentrations ground-level ozone for protection of vegetation (AOT40), on four locations: Kopaonik, Kamenicki Vis, Obodska Bara and Deliblatska pescara. Ground-level ozone had the biggest negative impact on vegetation in 2012 in the selected protected areas.

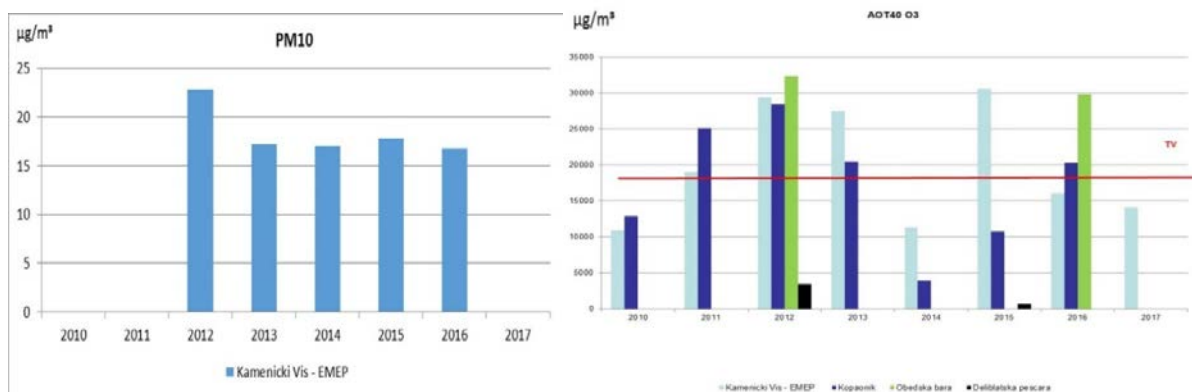
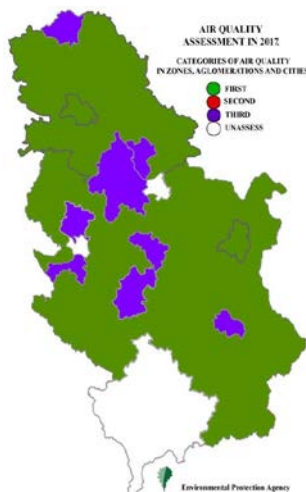


Fig. 1.1.3.2. Trend of PM<sub>10</sub> (left) and ground level ozone (right) in the selected protected areas

### Additional information and comments

The Environmental Protection Agency carries out operational monitoring of air quality in the national network for air quality monitoring in the Republic of Serbia. In accordance with the Law on Air Protection, the national network has been established for the purpose of measuring air quality in settlements, industrial and non-urban areas, in areas affected by traffic, protected natural areas and for the purpose of measuring transboundary atmospheric transport of pollutants in the air.

The assessment of the quality of air is carried out on the basis of exceeding the limit and tolerance values of the average annual concentrations for SO<sub>2</sub>, NO<sub>2</sub>, PM<sub>10</sub>, CO, and O<sub>3</sub> pollutants and the only legally defined and binding assessment of the degree of pollution in the Republic of Serbia. There are three categories of air quality: category I, i.e. clean or slightly polluted air, category II, i.e. polluted air, category III, i.e. over-polluted air. The assessment of the air quality in the Republic of Serbia in 2017, by zones, agglomerations and cities is shown on the map.



		CATEGORIES OF AIR QUALITY							
		2010	2011	2012	2013	2014	2015	2016	2017
ZONE	SRBIJA	II	I	I	I	I	I	I	I
	City Kragujevac					II	III	III	III
	City Kraljevo								III
	City Valjevo			III	III	III	III	III	III
VOJVODINA	City Sremska Mitrovica	II	I	I	I	I	I	I	I
	City Subotica					II	III	III	I
								III	III
AGGLOMERATION	Novi Sad	III	III	I	I	I	II	I	I
	Beograd	III	III	III	III	II	III	III	III
	Pančevo		III	III	I	I	III	I	III
	Smederevo		III	III	III	III			
	Bor	III	III	III	III	III	III	I	I
	Kosjerić		III	III	II	I			
	Užice	II	II	III	III	III	III	III	III
	Niš	III	III	II	I	I		I	III

Map. and Tab. 1.1.3.3. The change in air quality by categories of air quality in agglomerations in the period from 2011 to 2017

Over time, the percentage of agglomerations with heavily polluted air has changed so that in 2011 over 80 % of agglomerations had heavily polluted air, which was the largest share, while in 2012 and 2016 it was the smallest with about 20 % of the total number of agglomerations. The number of agglomerations with excessively polluted air increased in 2017, while the number of agglomerations for which categorization could not be maintained remained unchanged. The largest number of agglomerations had clean air in 2014 and 2016.

**WATER QUALITY:** Water enrichment and overloading with nitrate and phosphorus initiate the eutrophication process. Eutrophication is the result of synergistic effects of multiple factors. Inorganic phosphorus and nitrogen are the major limiting compounds for aquatic photoautotrophs (cyanobacteria, micro- and macroalgae, as well as angiosperms). High input of these compounds to waters may provoke a rapid phytoplankton production. Algal blooms (overgrowth of algal populations) may disturb the structure and functions of aquatic ecosystems. Freshwater cyanobacteria produce several bioactive secondary metabolites with diverse chemical structure, which may achieve high concentrations in the water, when cyanobacterial blooms occur. Some of the compounds released by cyanobacteria have allelopathic properties, influencing the biological processes of other phytoplankton or aquatic plants. Allelopathy can influence the competition between different photoautotrophs for resources and change the structure of phytoplankton communities. Allelochemical compounds produced by dominant species eliminate weak competitors, reducing biodiversity of phytoplankton communities. Gross described allelopathic mechanisms of cyanotoxins. Excessive growth of Cyanobacteria (previously misclassified as blue-green algae or Cyanophyta) can produce cyanotoxins in such concentrations that they are poisonous to fish, cattle, and humans. When dead phytoplankton sink to the bottom, their decomposition may reduce the oxygen concentration in the water to levels too low to support fish and benthic invertebrates. Enhanced biological production and other associated effects of eutrophication usually occur in lakes, reservoirs, coastal areas, and large, slowly flowing rivers.

#### 1.1.4. Indicator name: Aquatic macrophytes water pollution bio-monitoring

Key message: Increase in heavy metals concentration in aquatic ecosystems

Assessment: 

The aquatic macrophytes were investigated in the period 1996 - 2018. Research results show a general trend in increasing the concentration of investigated metals in aquatic ecosystems.

The monitoring of accumulation of 8 metals (Fe, Mn, Zn, Cu, Ni, Pb, Cd, Cr) in aquatic macrophytes covered the period of 1996-2018. On the basis of literature data and research, data were used for 11 years (1996, 1998, 2002, 2003, 2004, 2006, 2010, 2013, 2014, 2015, 2018). Samples of water plants were taken from the sites with the greatest multitude and cover on several locations in different part of Serbia; up to 200- 1000 g of fresh aquatic species in each subsample; scientists and support staff should collect the aquatic macrophytes.

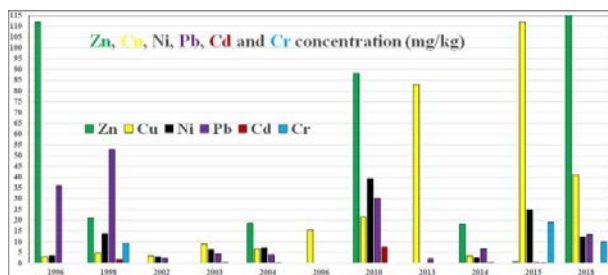


Fig. 1.1.4.1. Concentration of heavy metals in water bodies in Serbia.

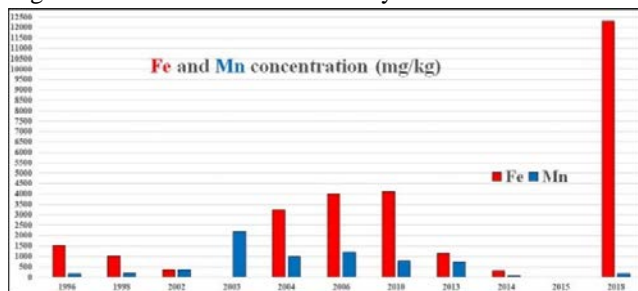


Fig. 1.1.4.2. Concentration of Fe and Mn in water bodies in Serbia.

On the base of published works and researches in the indicator passport: "WATER MACROPHYTES - WATER POLLUTION MONITORING", the results of metals accumulation monitoring in water macrophytes are presented. The time period for monitoring

of the accumulation of 8 metals (Fe, Mn, Zn, Cu, Ni, Pb, Cd, Cr) encompassed the period from 1996 to 2018. During processing of literature data and results of researches, data were used for 11 years (1996, 1998, 2002, 2003, 2004, 2006, 2010, 2013, 2014, 2015, 2018). Results of metal accumulation for 31 species of aquatic macrophytes at 65 sites throughout the Republic of Serbia were presented. The obtained results for the water macrophytes application show a tendency to increase of the concentration of the tested metals in water plants in the period of 11 years of the rivers, reservoirs and lakes monitoring.

### 1.1.5. Indicator name: Red algae population trend

Key message: Increment of population cover of red algae is recorded



Assessment:

The indicator shows trend of the percentage cover (%) changes of red algae population in aquatic ecosystems. The change in the percentage cover (%) of red algae population indicates changes in environmental conditions in the habitat, which influences the composition of the benthic algae community in general, including red algae.

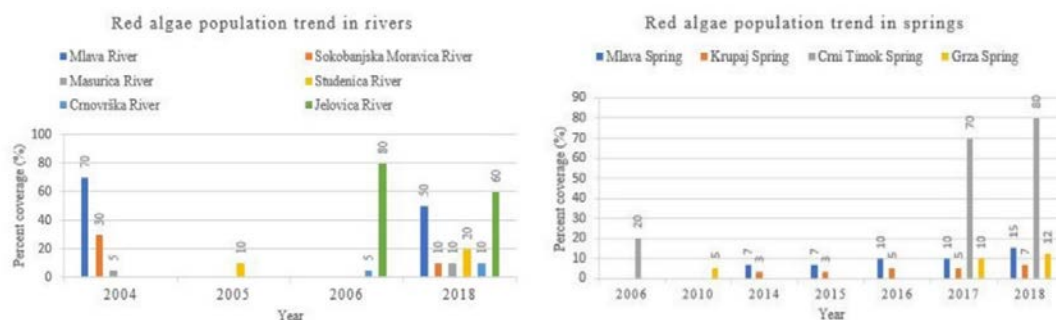


Fig. 1.1.5.1. Red algae population cover trend

One part of the data used for the production of indicators (data from 2004, 2005, 2006 and 2010) was taken from the published work (Simic & Djordjevic, 2017), while data from other years (2014, 2015, 2016, 2017 and 2018) obtained by research for the needs of final work and doctoral dissertation. The indicator was built on the basis of data on the diffusion percentage of red algae in four springs and six rivers. Based on the available data on the coverage of red algae in four sources (the Mlava well, the Krupa well, the Grze well, the spring of the Black Timok) of Serbia, we conclude that the trend of the population in all sources is on the rise.

The well of Mlava, Krupa and Grza are protected natural assets (Monuments of nature), so an increase in the population of these algae can indicate efficiency in the management of protected areas. Further monitoring of the trend is expected to increase the population, if the well is not exposed to a negative anthropogenic factor. The Black Timok spring is protected from all potential threats, so in the future it predicts a stagnation or further increase in the population of this group of algae

The increase in the red algae population was also observed at the locations of Studenica, Crnovrska reka and Masurička Reka. The Masurička Reka site is protected from all potentially negative impact factors (it is over 10 km away from the first inhabited place, and the water catchment area of this river is at least 5 km downstream of the sites where the red algae was found), so in further monitoring The trend is expected to increase the red algae population. It is assumed that a slight increase in their population is a consequence of the fact that the site is in full shade of deciduous vegetation, and the red algae recorded at this site prefer sunny habitats. In the Studenica and Crnovrska rivers the population trend is on the rise. However, as the construction of derivative mini hydropower plants is ongoing in these rivers, further downsizing of the trend is expected to reduce the red algae populations, and ultimately their complete disappearance from the mentioned ecosystems. There is a trend of decrease of red algae populations cover on the sites of Moravica of Sokobanja, Mlava and Jelovica rivers.

Negative impacts were not noticed on the Jelovička River site, except for the possible impact of tourism, so that a further reduction in the red algae population is not expected in further monitoring of the trend. On the Moravica of Sokobanja and Mlava, the derivative mini hydropower plants have been built, so the downward trend in the population is expected. Further monitoring of the trend should predict further reduction of the red algae population, and ultimately their complete disappearance from the mentioned ecosystems.

Literature:

Simić S., Đorđević N. (2017): Morphology, distribution and ecology of the freshwater red algae *Paralemanea* (Batrachospermaceae, Batrachospermales, Rhodophyta) in Serbia. Archives of Biological Sciences, 69 (1): 167-174. DOI:10.2298/ABS160211093S. ISSN 0354-4664.

### 1.1.5.1. Case study: Invasive cyanobacteria *Cylindrospermopsis raciborskii* in waters of Serbia

Assessment: 

In the conditions of climate change and increasingly frequent burden of nutrients, the phenomenon of cyanobacterial flowering is increasingly present in the waters, which can be accompanied by the production of toxins dangerous to all aquatic organisms.

Cyanobacteria is characterized by strong tolerance to different environmental conditions, which is why they successfully populate a wide range of habitats. Toxins of cyanobacteria are very poisonous substances and when released into the water pose a threat to both aquatic and terrestrial organisms (Sedmak & Sirčev, 2011). Cyanotoxins can accumulate in different fish and other hydrobiotic organs, and their consumption poses a potential risk to human health.

In Serbia, a mass accidental death of fish is also caused by blooms of cyanobacteria. Thus, the massive fish die-off in the Aleksandrovac lake near Vranje in 2012 coincided with the blooming of the invasive cyanobacteria *Cylindrospermopsis raciborskii* (Woloszyńska) as the case was recorded in Seenayya et Subba Raju accumulations in Russian Federation.

This thread like invasive cyanobacteria commonly inhabits tropical and subtropical ecosystems around the world (Karadžić, 2011). However, in the last thirty years the species has significantly expanded its area on moderate terrain of all continents. The species has a high level of adaptation to different environmental factors. In Serbia, it was recorded for the first time in a salt marsh near the Tamiš river (Cvijan & Fužinato), while its first flowering was recorded in the river Ponjavica (Karadžić et al., 2013), and then in Aleksandrovac lake (Đorđević & Simić, 2014 Đorđević et al., 2015). A significant presence of this type was also recorded in the lake Srebreno jezero, a reservoir dedicated to tourism and recreation (Simić et al., 2018). Data on the presence of this species in a growing number of waters indicate the expansion of its area, and its expansion is predicted in the future. The fact that the species is growing more and more in the waters of Serbia is significant given the fact that the species is known as the producer of toxic substances, primarily hepatotoxic cylindrospermopsin. Đorđević et al. (2015) were the first to detect a cylindrospermopsin toxin in Serbia, after a massive fish die-off in the Aleksandrovac lake. It is believed that the effect of various factors, but above all the presence of toxins and the lack of oxygen caused by the flowering of *C. raciborskii*, led to this alarming situation when 3 t of cyprinid fish died-off (Đorđević et al., 2015).



Pic and Map. 1.1.5.1.1. Invasive cyanobacteria *Cylindrospermopsis raciborskii* in waters of Serbia

Literature:

Cvijan, M., Fužinato, S. (2011): The first finding of *Cylindrospermopsis raciborskii* (Woloszyńska) Sennaya et Subba Raju (Cyanoprocariota) in Serbia. Arch Biol Sci, 63: 507-510.

- Đorđević, N., Simić, S. (2014): Cyanobacterial blooms in oligosaline and alkaline microaccumulation before and after rehabilitation. *Pol. J. Environ. Stud.*, 23(6): 1975-1982.
- Đorđević, N., Simić, S., Ćirić, A. (2015): First identification of the cylindrospermopsin (CYN) – producing cyanobacterium *Cylindrospermopsis raciborskii* (Woloszyńska) Seenayya & Subba Raju in Serbia. *Fresen. Environ. Bull.*, 24(11): 3736-3742.
- Karadžić, V. (2011). Eutrofikacija i njene posledice na primeru reke Ponjavice (opština Pančevo). Doktorska disertacija, Beogradski Univerzitet, Beograd, Srbija.
- Karadžić, V., Subakov-Simić, G., Natić, D., Ržaničanin, A., Ćirić, M., Gačić, Z. (2013): Changes in the phytoplankton community and dominance of *Cylindrospermopsis raciborskii* (Wolosz.) Subba Raju in a temperate lowland river (Ponjavica, Serbia). *Hydrobiologia*, 711: 43-60.
- Sedmak, B., Svirčev, Z. (2011): Cyanobacteria and their toxins ecological and toxicological risk and blooming of Cyanobacteria in Serbia. Environmental Protection College. Velenje. 134 pp [ In Serbian].
- Simić, B.S., Đorđević, B.N., Mitrović, B.A. (2018): Preliminary assessment of the degree of vulnerability and health risk in some fishing waters based on Cyanobacteria in 2017. 8<sup>th</sup> International Conference „Water & Fish”, Belgrade, Serbia, 394-399. ISBN 978-86-7834-224-0.

**SOIL QUALITY:** The great heterogeneity of the geological base in Serbia, its climate, vegetation and pedo-fauna contributed to the formation of extremely heterogenic soils in Serbia. There are nine edaphic climatic regions on Serbian territory. In each of the regions, several soil types are represented and their combinations reflect the general characteristics of these units.

According to the Serbian soil map the most extensive groups are Cambisols (27.99 %), Chernozems (17.68 %), Leptosols (15.9 %) and Vertisols (8.32 %).

Agricultural areas dominate in Serbia and spread over 55 % of the country's total area, while about 27 % is occupied by arable land, 12 % by complex cultivation and 12 % by principally agricultural land with areas of natural vegetation. The share of agricultural and arable land in the total area of the Republic of Serbia is primarily the consequence of geomorphological and pedogenetic factors. These factors have had influence not only on the total areas under these land uses, but also on their distribution within the country. The largest areas subject to the above land uses are in the northern part of the country, the Autonomous Province of Vojvodina, as well as in the valleys of the large rivers in central Serbia. The share of agricultural land in the total area of AP Vojvodina is significantly higher, at the level of 71.3 %, while the arable land is at the level of 65.8 %. The average rate of soil organic carbon in the top 30 cm of the agricultural soils is 1.98 %, which can be considered as low.

The occurrence and progress of soil erosion is one of the major soil degradation processes and a cause of deteriorated soil quality. It is estimated that soil erosion (of various degrees) affects about 80 % of agricultural soil. In the central and hilly-mountainous regions water erosion is predominant, while in the Vojvodina province in the north of Serbia, eolic erosion prevails, affecting approximately 85 % of the agricultural soil with an annual loss of over 0.9 ton of soil per ha. A number of measures have been defined in agriculture related law aiming at the protection of agricultural land against the harmful effects of erosion.

Soil quality in the Republic of Serbia is also affected by uncontrolled and inadequate dumping of waste and by contamination stemming from industrial complexes. The largest number of registered sources of local soil pollution is related to municipal waste disposal and industrial and commercial activities. The risk from chemical pollution of soil in urban areas was monitored on 170 sites (2015) and 240 samples were analysed in the territory of the eight towns. The highest percentage of exceeded limit values was recorded for Cd, Cu, Zn, Ni and Co on the locations of frequent traffic, in the vicinity of business commercial zone and on agricultural land (Vidojevic et al., 2017).

### 1.1.5.2. Case study: Spatial distribution of soil organic carbon stocks in Serbia

Assessment: 

Spatial distribution of soil organic carbon (SOC) were investigated in the soils of the Republic of Serbia (Vidojević et al., 2017). The database included a total of 1,140 soil profiles which corresponded to 4,335 soil horizons. To establish the relationship between organic carbon content and soil type, a soil map of Serbia was adapted to the WRB classification and divided into 15,437 polygons (map units). We calculated the SOC stock values for each reference soil group based on mean values of SOC at 0-30 and 0-100 cm and their areas. The largest SOC stocks for the soil layers 0-30 cm were found in Cambisol  $194.76 \times 10^{12}$  g and Leptosol  $186.43 \times 10^{12}$  g, and for the soil layers 0-100 cm in Cambisol  $274.87 \times 10^{12}$  g and Chernozem  $230.43 \times 10^{12}$  g. Based on the size of the reference groups, total area of Republic of Serbia, and the mean SOC values for each reference group, we calculated the total SOC stocks. The obtained values for the soil layers 0-30 cm and 0-100 cm amounted to  $705.84 \times 10^{12}$  g and  $1,159.55 \times 10^{12}$  g, respectively. The spatial distribution of organic carbon stocks and its variability is caused by various factors, such as clay content, land use pattern, altitude, and climate. In general, the distribution of the content of organic carbon at 0-30 cm showed higher values in Central Serbia, where forestland occupied a larger area than agricultural land. This study is the first comprehensive assessment of organic carbon stocks in the soils layers 0-30 cm and 0-100 cm done in the Republic of Serbia. The compilation of data on organic carbon stocks and its distribution in the different soil reference groups is the first step in the evaluation and monitoring of changes of organic carbon stocks in the soils of Serbia.

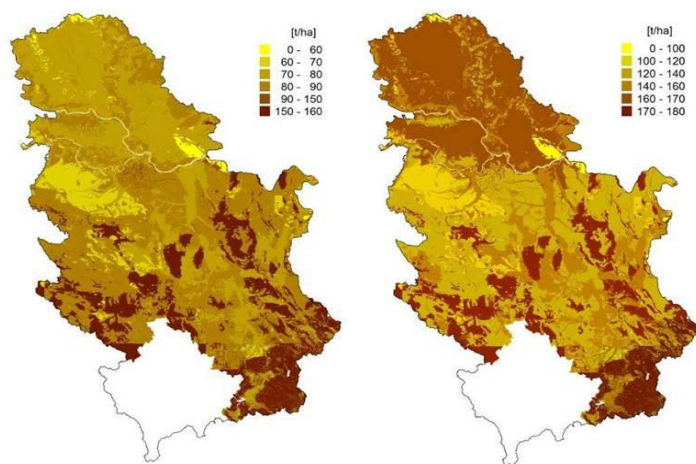


Fig. 1.1.5.2.1. SOC stocks distribution by soil type, to the depths of a) 0-30 cm and b) 0-100 cm

#### References:

- Vidojević, D., Manojlović, M., Đorđević, A., Nešić, Lj. and Dimić, B. 2015. Organic Carbon Stocks in the Soils of Serbia. *Carpathian Journal of Earth and Environmental Sciences*, November 2015, Vol. 10, No 4, p. 75 - 83
- Vidojević, D., ed. 2016. *Agriculture and environment in the Republic of Serbia – Indicators based report*, Ministry of Agriculture and Environmental Protection – Environmental protection Agency, *Poljoprivreda i životna sredina u Republici Srbiji – Indikatorski prikaz*. Ministarstvo poljoprivrede i zaštite životne sredine, Agencija za zaštitu životne sredine. ISBN 978-86-87159-11-2 (online) [http://www.sepa.gov.rs/download/publikacije/Poljoprivreda\\_2016.pdf](http://www.sepa.gov.rs/download/publikacije/Poljoprivreda_2016.pdf)
- Vidojević, D, Baćanović, N, Dimić, B. 2017. *The state of the soil in the Republic of Serbia*. Ministry of Agriculture and Environmental Protection – Environmental Protection Agency. *Izveštaj o stanju zemljišta u Republici Srbiji*, Ministarstvo poljoprivrede i zaštite životne sredine, Agencija za zaštitu životne sredine, ISSN 2334-9913 (Print) ISSN 2466-2968 (Online) [http://www.sepa.gov.rs/download/zemljiste/Zemljiste\\_2015.pdf](http://www.sepa.gov.rs/download/zemljiste/Zemljiste_2015.pdf)
- Vidojević, D., Manojlović, M., Đorđević, A., Nešić, Lj., Dimić, B. 2017. *Spatial distribution of soil organic carbon stocks in Serbia*. FAO 2017. *Proceedings of the Global Symposium on Soil Organic Carbon 2017*. Food and Agriculture Organization of the United Nations. Rome, Italy, p. 195-198

### 1.1.5.3. Case study: Contaminated sites in the Republic of Serbia – potential risk to ecosystems and natural resources

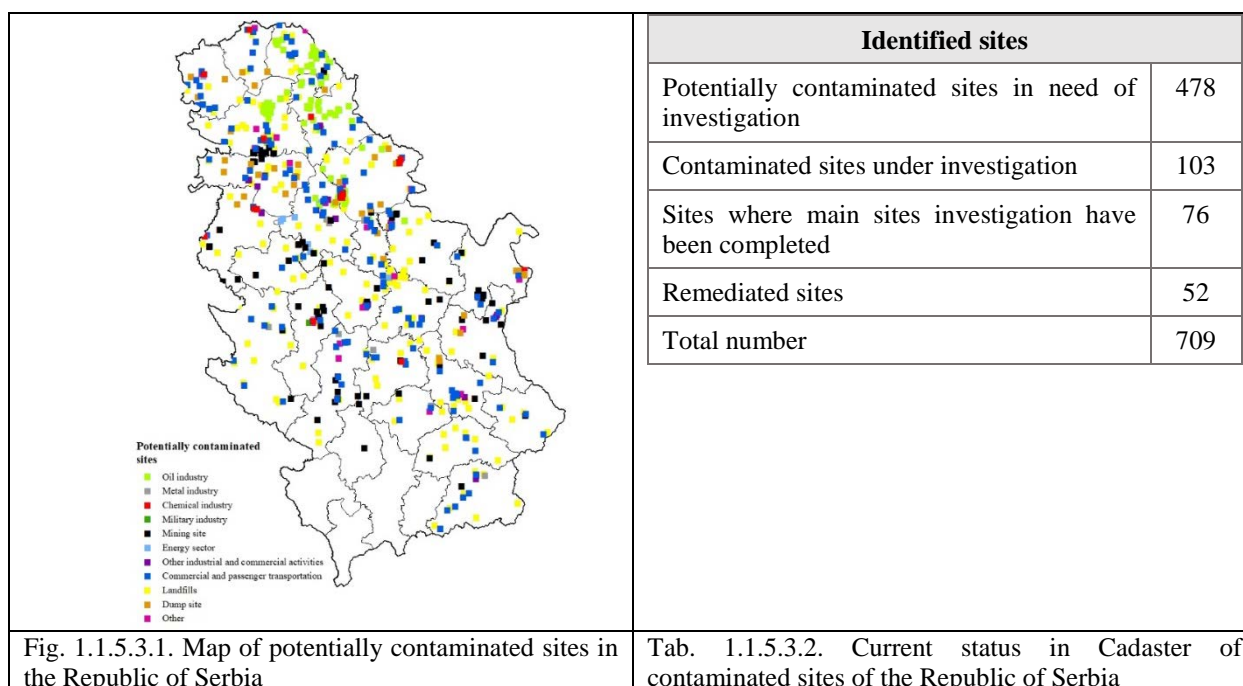
Key message: The largest number of contaminated sites belongs to municipal waste disposal and industrial sites

#### Assessment:

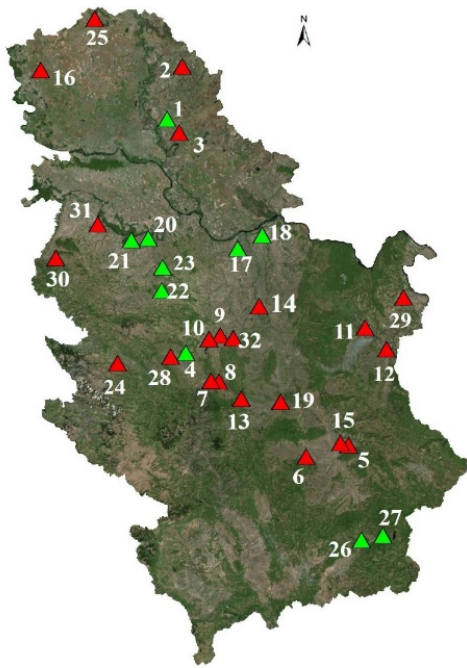
Serbian Environmental Protection Agency (SEPA) is responsible for establishment and management of a national Cadaster of contaminated sites which is an integral part of the information system for environmental protection in the Republic of Serbia.

Already upon its establishment in 2006, SEPA started with data collecting and systematization of information on potentially contaminated and contaminated sites for the Cadaster. According to the Law on Soil Protection, the Cadaster of contaminated sites is a set of relevant data on vulnerable, contaminated and degraded soils. The collected data includes sites where processes of degradation and destruction are manifested. The main purpose of the Cadastre is to provide systematic data on sources of pollution, such as type, quantities, method and location of discharges of pollutants into the soil, in order to implement prevention and remediation measures.

The latest update of the Cadastre database shows that on the territory of the Republic of Serbia, 709 potentially contaminated and contaminated sites were identified and recorded, of which 557 sites are registered and 152 are estimated. Out of 709 sites, 478 are in need of investigation or still to be investigated and 103 are currently under investigation. Rehabilitation and remediation (re-cultivation) are completed on 52 sites where after-care measures are currently being applied (Figure below). Sites such as former military locations, petrol and filling stations, dry cleaners, wastewater treatment installations and pipelines for the transport of dangerous substances are not included in Cadaster.



The UN Environment/GEF project “Enhanced Cross-sectoral Land Management through Land Use Pressure Reduction and Planning” funded by the Global Environment Facility (GEF), started in October 2015 and is implemented by UN Environment Europe Office – Vienna Programme Office. The main objective of this project is to develop instruments and mechanisms for integrated land use management, remediation, and capacities to reduce pressures on land as a natural resource from competing land uses in the wider landscape, while supporting reversal of land degradation. To date, project has supported development of a legal framework for soil protection, a Contaminated Sites module and application for data submission for the Cadaster, in addition to preliminary investigation applied at 32 industrial sites across the country (Figure above).



▲ Localities with exceeded remediation values of analyzed parameters	
2	Zn
3	PCB
5	Pb
6	Cr, Cu, Ni, Zn, C10-C40
7	Cu, Pb, Ni, As
8	As, Ni, Cu,
9	As, Cu, Ni, Zn
10	Cu
11	As, Cu
12	Cr, As, Pb
13	As, Cu, Ni, Cd, Zn
14	Ni
15	Cu, Zn, Pb, Ni, As, Cr
16	Pb, C10-C40
19	Hg, Cr, Cu, Ni, Zn, Pb, As, Cd
24	Cu, Zn, Ni
25	As, Cu, Zn
28	Ni
29	As
30	As, Cd, Cu, Ni, Pb, Zn
31	As, Cd, Cr, Cu, Ni, Pb, Zn DDE/DDD/DDT, PAH
32	Cr, Cu, Ni, Zn

Map. and Fig. 1.1.5.3.3. Investigated industrial contaminated sites in the period 2015-2018

#### 1.1.5.4. Case study: Specific activity of <sup>137</sup>Cs in soil in southern Serbia



Assessment:

The total amount of <sup>137</sup>Cs has reached the environment after nuclear tests in the post-war period from 1945 to 1980, and after the incident in Chernobyl in 1986. Based on data from the Agency for the Registration of Toxic Substances and Diseases (ATSDR, 2004), the radiological effect of <sup>137</sup>Cs was released on the territory of Europe during the Chernobyl disaster was high.

Authors Bossew et al. (2001) state that Austria is one of the countries whose territory was significantly contaminated by the <sup>137</sup>Cs after the Chernobyl disaster. The same authors also state that higher values of contamination can only be found in Ukraine, Belarus, Russia as well as in some parts of Scandinavia.

On the territory of Serbia distribution of <sup>137</sup>Cs is heterogeneous. Authors Jankovic-Mandic et al. (2014) point out that the variability of the specific activities of <sup>137</sup>Cs in samples of non-cultivated soil from the territory of Belgrade (3 – 87 Bq kg<sup>-1</sup>) is due to topographical differences and non homogeneous surface contamination of the soil after the Chernobyl accident.

The specific activity of <sup>137</sup>Cs in the soil of central and southern Serbia is different, however, two regularities can be noticed. According to the detected values, two curves of distribution can be separated, western and eastern (Map below).



Map.1.1.5.4.1. Locations for soil sampling

On graph below maximum value of the specific activity follow the western curve and increase further from the Kopaonik National Park (NP) (Džoljić et al., 2017) to the area of exceptional qualities (PIO) “Dolina Pčinja” (average value 101 Bq kg<sup>-1</sup> (Petrović et al., 2016; Džoljić, 2017)).



In the countries of the region a similar specific activity of  $^{137}\text{Cs}$  was also detected west of the the sites covered by the study. Authors Antovic, Vukotic, Svrkota i Andrukovich (2012) indicate that in the soil of Montenegro the average specific activity is  $81.1 \text{ Bq Kg}^{-1}$ . Also the same authors point out that  $^{137}\text{Cs}$  detected in the soil of Montenegro was mainly due to the Chernobyl accident. The specific activity of  $^{137}\text{Cs}$  at sites that follow the eastern curve show lower detected values than the western curve. The highest value was measured on the eastmost site, the Natural Park (PP) "Rilski Monastery" in Bulgaria ( $49 \text{ Bq kg}^{-1}$ ), (Džoljić, 2017). In the south, for example in Northern Macedonia, a specific activity of  $^{137}\text{Cs}$  was recorded in uncultivated soil by authors Todorovik et al. (2015) ranges from  $6.63$  to  $14.94 \text{ Bq kg}^{-1}$ . Values in Northern Macedonia are similar to the values at sites PIO "Vlasina" the monument of nature (SP) "Jovačka jezera" and the mountain "Besna Kobila".

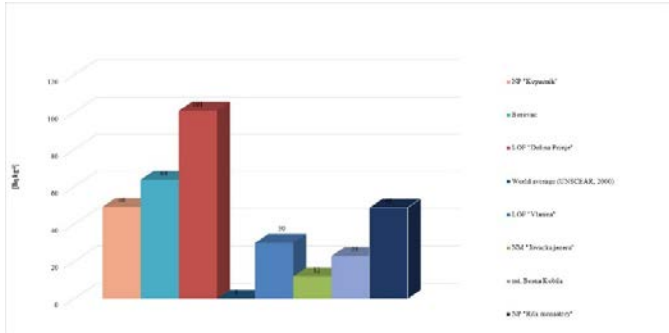


Fig. 1.1.5.4.2. Detected specific activity of  $^{137}\text{Cs}$  in the soil

By inspecting the literature data it can be concluded that the specific activity of  $^{137}\text{Cs}$  in the soil is significantly higher in countries that were exposed to the radioactive cloud from Chernobyl, including Bulgaria, R. Srpska, Serbia, Montenegro, North Macedonia, etc. Compared to other countries where the specific activity of  $^{137}\text{Cs}$  is the result of nuclear testing.

The importance of determining the distribution of specific activities of this radionuclide in the soil is primarily due to the development of traditional forms of agriculture, as well as local and organic products of this region, in order to improve the living standards of people living in this area.

#### Literature:

- ATSDR. (2004). *Toxicological Profile for Cesium*. Atlanta, Georgia: Agency for Toxic Substances and Disease Registry. Retrieved from <https://www.atsdr.cdc.gov/toxprofiles/tp157.pdf>
- Antovic, N. M., Vukotic, P., Svrkota, N., & Andrukovich, S. K. (2012). Pu-239+240 and Cs-137 in Montenegro soil: Their correlation and origin. *Journal of Environmental Radioactivity*, 110, 90–97. <https://doi.org/10.1016/j.jenvrad.2012.02.001>
- Bossey, P., Ditto, M., Falkner, T., Henrich, E., Kienzl, K., & Rappelsberger, U. (2001). Contamination of Austrian soil with caesium-137. *Journal of Environmental Radioactivity*, 55(2), 187–194. [https://doi.org/10.1016/S0265-931X\(00\)00192-2](https://doi.org/10.1016/S0265-931X(00)00192-2)
- Džoljić, J. (2017). *Savremene metode praćenja radionuklida i ostalih parametara stanja životne sredine u funkciji optimalnog upravljanja zaštićenim područjima Pčinjskog okruga. Doktorska disertacija*. Fakultet za ekologiju i zaštitu životne sredine, Univerzitet „Union-Nikola Tesla”, Beograd, Srbija. Dostupno na: <http://nardus.mpn.gov.rs/handle/123456789/9121>
- Džoljić, J. A., Stevović, S. M., Todorović, D. J., Polavder, S. M., Rajačić, M. M., & Krneta Nikolić, J. D. (2017). Natural and artificial radioactivity in some Protected Areas of South East Europe. *Nuclear Technology and Radiation Protection & Radiation Protection*, 32(4), 334–341. Retrieved from [http://ntrp.vinca.rs/2017\\_4/Dzolic\\_2017\\_4.pdf](http://ntrp.vinca.rs/2017_4/Dzolic_2017_4.pdf)
- Janković-Mandić, L. J., Dragović, R. M., Đorđević, M. M., Đolić, M. B., Onjia, A. E., Dragović, S. D., & Bačić, G. G. (2014). Prostorna varijabilnost  $^{137}\text{Cs}$  u zemljištu Beograda (Srbija). *Hem. Ind.*, 68(4), 449–455. <https://doi.org/10.2298/HEMIND130124069J>
- Petrović, J., Dragović, S., Dragović, R., Đorđević, M., Đokić, M., & Čujić, M. (2016). Spatial and vertical distribution of  $^{137}\text{Cs}$  in soils in the erosive area of southeastern Serbia (Pčinja and South Morava River Basins). *Journal of Soils and Sediments*, 16(4), 1168–1175. <http://doi.org/10.1007/s11368-015-1192-5>
- Popović, D., Todorović, D., Frontasyeva, M., Ajtić, J., Tasić, M., & Rajsić, S. (2008). Radionuclides and heavy metals in Borovac, Southern Serbia. *Environmental Science and Pollution Research*, 15(6), 509–520. <http://doi.org/10.1007/s11356-008-0003-6>
- Todorovik, A., Dimitrieska Stojkovic, E., Uzunov, R., Hajrulai-Musliu, Z., Dimzovska, B., & Bogoevski, S. (2015).  $^{137}\text{Cs}$  Analysis in cultivated soil and uncultivated soil samples from cities Skopje-Macedonia, using gamma ray spectrometry. *The Journal "Agriculture and Forestry,"* 61(2), 149–156. <https://doi.org/10.17707/agricultforest.61.2.13>

## INVASIVE ALIEN SPECIES (IAS) AND PESTS OUTBREAKS

The first preliminary national list of invasive plant species for the territory of the Republic of Serbia date from 2012, while at that time a list of invasive species of plants and animals on the territory of the Autonomous Province of Vojvodina was already existed. The first mentioned above for the territory of Serbia was printed under the paper "Preliminary List of Invasive Species in the Republic of Serbia with General Measures of Control and Suppression in Support of Future Legislative Acts". In 2018, a comparative Table of invasive plant species of the Republic of Serbia and countries in the region was prepared, but general problem faced on was that criteria for proposing invasive species differ among WB countries. The results was published under the internship research paper (2018): "Revision of the preliminary national list of invasive plant species with proposed measures on control and suppression." Considering that the species is invasive on the territory of a country if it is listed on the "official" list of invasive species of that country, a total of 165 species of invasive plants have been recorded for the Republic of Serbia and eight countries in the WB region.

According to the last inventory of the invasive species of plants and animals for the Republic of Serbia, which was made in 2016 under the ESENIAS (regional portal for information on invasive alien species in the countries of eastern and south-eastern Europe - <http://www.esenias.org>), There are a total of 346 invasive species on the territory of our country. In addition to the species of plants that are invasive to there are 11 other invasive species in Serbia (*Amaranthus blitum* L., *Bromus catharticus* Vahl, *Catalpa bignonioides* Walter, *Centaurea biebersteinii* DC, *Helianthus annuus* L., *Helianthus scaberrimus* Elliott, *Impatiens balsamina* L., *Oenothera villosa* Thunb, *Portulaca grandiflora* Hooker, *Symphytotrichum novae-angliae* (L.) GL Nesom and *Tragopogon porrifolius* L. subsp. *australis* (Jordan) Nr. -Bl.), which should also be taken into consideration when drafting a national inventory of invasive species and determining their status.

### 1.1.6. Indicator name: Invasive insect species

Key message: The number of invasive species of insects in Serbia is on the rise

Assessment: 

By reviewing the entry into the online insect database of Serbia "Alciphron", the total number of invasive insect species at the moment is 30. When we look at the earlier data, we will see that the number in 2009 was only 10 insect species, in the following years the number varies and is mainly increasing. Exceptions are 2012 and 2016 when the number dropped compared to the previous one, but it is most likely a consequence of overseeing the factual state, and not the actual disappearance of one species from the territory of Serbia, due to the lack of targeted research into invasive insect species and possibly a small number of individuals of the given species.

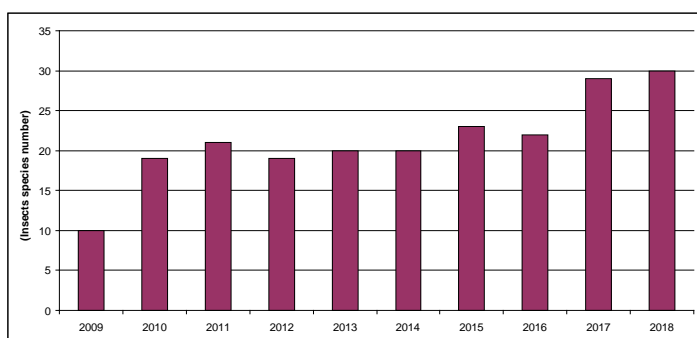


Fig. 1.1.6.1. Trend of invasive insects species number.

It is very rare that the invasive species disappears from the habitat by itself. This data shows clearly that the number of invasive insect species in Serbia is on the rise and suggests that it is necessary to compile a list of priority invasive species, as well as develop a strategy for controlling the influx of invasive species, preventing their spread and defining measures for the protection of autochthonous biodiversity.

*Halyomorpha halys* is a type of bug-insect from the *Pentatomidae* family, which is native to the area of East Asia. The species is invasive and is first seen outside its natural area in the US. The first published data on the findings in the area of Europe are from 2004, although it is assumed that it was previously present in Europe. *H.halis* is considered a pest of agricultural crops and uses a large number of plant species in its diet.

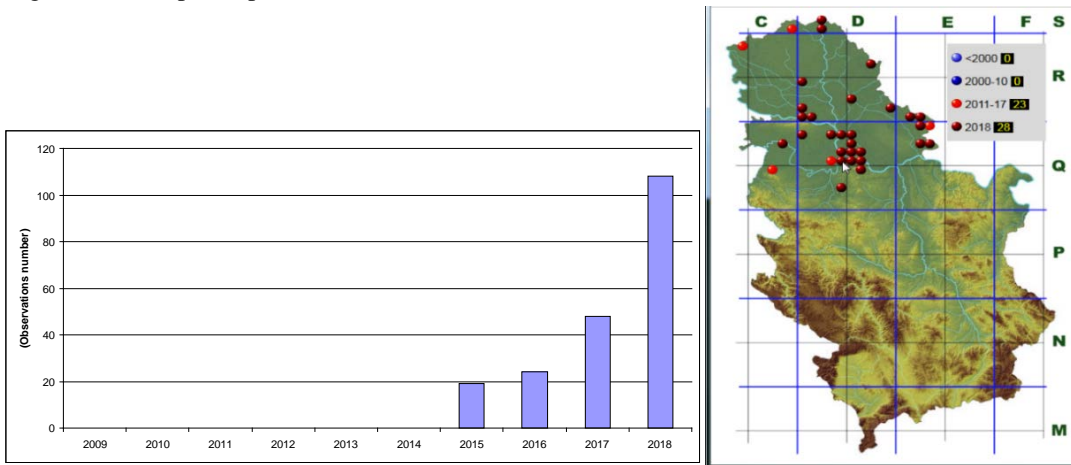


Fig. 1.1.6.2. Trend of *Halyomorpha halys* findings per year and distribution map.

The "Alciphron" database of insect propagation of Serbia is an tool for assessing the status and distribution of this invasive species. Data analysis shows that *Halyomorpha halys* is first recorded in Serbia in 2015 (Fig. above). In 2016, a slight increase in the findings is observed, and in 2017 this number is doubled. Analysis of the data from 2018 shows us clearly that the species is in the process of spreading its area, the number of findings is more than twice as high as in the previous year. Map. above shows UTM fields (10x10km) in which an invasive species is recorded per year (period up to 2000, 2000-2010, 2011-2017 and 2018). On the map, we notice that the growth of "infected" UTM fields is not great, but it is evident that it is growing. By analyzing all the data from the database, it is clear that the number of encounters with the species is steadily growing, and for now, the species is localized in Vojvodina province, precisely because of the development of agriculture, as well as the climate that favors this invasive species. What is expected in the following period is the spread of the *H.halys* at the southern region of Serbia, as well as at higher altitudes due to the invasive character of the species and climate change (milder and shorter winter periods). This is a species that must be taken into account in the processes of planning biodiversity protection measures against invasive species, given the current data, the growing number of recorded species findings in Serbia, as well as the significant detrimental economic consequences that it leaves.

The species *Cydalima perspectalis* (Box tree moth) is a butterfly from the *Crambidae* family, which is native to the region of East Asia. The diet is related to plant species of the genus *Buxus*, which grow in the form of bush and are often used in horticulture. The first species was recorded in Europe in 2006, followed by the spread of its area. It is assumed that it has been introduced into Europe through the transport of plant species. Larvae of this kind of butterfly feed on leaves of the genus *Buxus* and they can almost completely lead to defoliation of the bushes for a short period of time. As there are autochthonous species of the genus *Buxus* in Europe, it is clear that the butterfly represents a threat to native plant species. The analysis of data from the "Alciphron" database shows that the type of *Cydalima perspectalis* was first recorded in Serbia in 2014 with just a few finds. As of next year, there is an increase in the findings (even 10 times higher in 2015 than in 2014). In the following period, the number of findings were growing and falling slightly over the years. Map. Below shows UTM fields (10x10km) in which an invasive species is recorded per year (period up to 2000, 2000-2010, 2011-2017 and 2018).

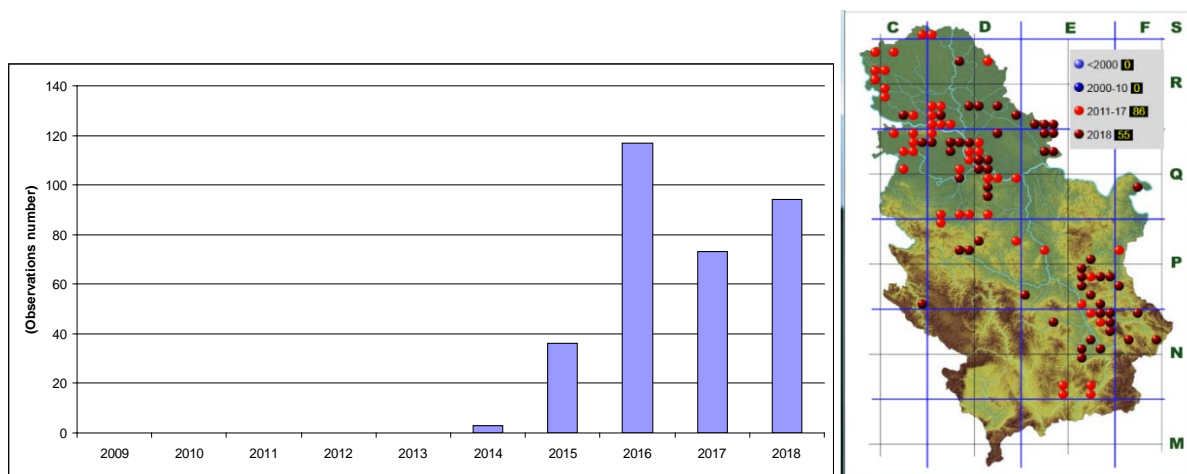


Fig. 1.1.6.3. Trend of *Cydalima perspectalis* finding per year and distribution map.

In addition to harmful economic effects (destruction of plantings in parks, gardens, etc.), the most serious consequence is the destruction of native species of the genus *Buxus* (in the territory of Europe, these are *Buxus sempervirens* and *B. balearica*). Situation is not alarming, but it is definitely that the invasive species of *Cydalima perspectalis* has space for expansion and that it will most likely come in the upcoming period if appropriate control and protection measures are not taken, and this can have undoubtedly serious consequences.

### 1.1.7. Indicator name: Monitoring and gradation of gypsy moth (*Lymantria dispar*) in the forests of Serbia

Key message: More frequent gradation period and decrease of latency

Assessment: 

Insect gypsy moth (*Lymantria dispar* L.) is the largest pest of the deciduous forests in Serbia, and also is a significant pest in fruit growing. Its overpopulation (gradation) often has the character of a natural disaster requiring significant engagement of labor and financial resources for the purpose of suppression. In the forests defoliation of gypsy moth leads to a decrease in the growth and weakening of the vitality of trees, and if this damage is in a chain reaction it can also lead to the occurrence of drying of forests.

Overpopulation of gypsy moth usually lasts from 3 to 6 years. In the period from 1862, since the time when it is being monitored in the territory of our country, to date 18 gradations have been registered, and the new (19th) gradation of the gypsy moth is underway in 2017, with the increased presence of gypsy moth nests, on relatively small surfaces, so that the gypsy moth came out of the latency and entered the first phase of gradation - progradation. During 2018, the trend of increasing its number and expanding territory under attack, which is mainly of low intensity.

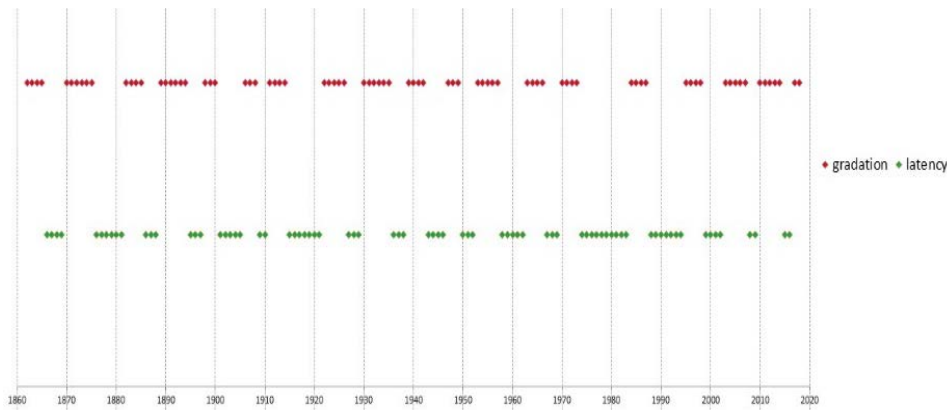


Fig. 1.1.7.1. Gradation of gypsy moth in the forests of Serbia.

Science has not yet established the reason for the occurrence of gradations, however, the analysis of the appearance of gypsy moth in Serbia in the period from 1862-2019 clearly shows the trend of increasing the frequency of gradations during the past 20 years. It is clearly visible that the duration of the latency period is reduced, which is only two years after the last three gradations.

There are some scientific researches that presuppose that the frequency of occurrence of gradations can be dramatically increased by the increase in temperature, change of precipitation regime and climate change.

#### Literature:

Predviđanje prenamnoženja gubara (*Limantria dispar* L.) u svetlu klimatskih promena - Dejan Stojanović, Milena Kresoja, Milan Drekić, Leopold Poljaković-Pajnik, Nataša Krklec-Jerinkić, Nataša Krejić, Saša Orlović

<https://scindeks-clanci.ceon.rs/data/pdf/0563-9034/2016/0563-90341698015S.pdf>

## BIODIVERSITY AND HUMAN HEALTH

Health is often considered as a basic human right, and is defined by the World Health Organization (WHO) as not simply being free from illness, but in a state of complete physical, mental and social well-being. Biodiversity can be considered as the foundation for human health as it underpins the functioning of the ecosystems on which we depend for our food and fresh water; aids in regulating climate, floods and disease; provides recreational benefits and offers aesthetic and spiritual enrichment. Biodiversity also contributes to local livelihoods, to both traditional and modern medicines and to economic development.

All human health ultimately depends on ecosystem services that are made possible by biodiversity and the products derived from them. While the inter-linkages between biodiversity, ecosystem services and human health are inherently complex, inter-disciplinary research is aiming to develop a more thorough understanding of these essential relationships

### 1.1.8. Indicator name: Trend of concentration of allergenic pollen of ambrosia (*Ambrosia artemisiifolia*) in Serbia

Key message: Increase in the concentration of allergenic pollen of ambrosia from north to south of Serbia

Assessment: 

The indicator shows the spatial distribution of the total amount of pollen grains of the ambrosia on the territory of the Republic of Serbia and is presented through data from three stations, from north to south. The data presented includes a period of seven years. This indicator was monitored on three stations from the network: Subotica, Belgrade (Zeleno Brdo, ZB) and Vranje. The total quantities of pollen grains of the ambrosia were taken into account throughout the entire period of pollination.

The analysis of this indicator on these three stations in the period from 2012 to 2018 has shown that the concentration of allergenic pollen of ambrosia is increasing in recent years. At the same time, geographic inequality of distribution is perceived as the total

amount of this strongest allergen decreases from north to south. However, it must be taken into account that the quantity of pollen depends on several factors. It depends primarily on the plant-geographic characteristics of the area. Quantities can be significantly modified primarily by meteorological and anthropogenic factors. Also, the amount of pollen depends on the agricultural region, which Vojvodina is distinguished with more than the south of the country. The factor that should not be neglected is the mowing and the influence of the wind that carries the pollen at long distances. Subotica is on the border with Hungary in which ambrosia is extremely represented, despite numerous campaigns of suppression.

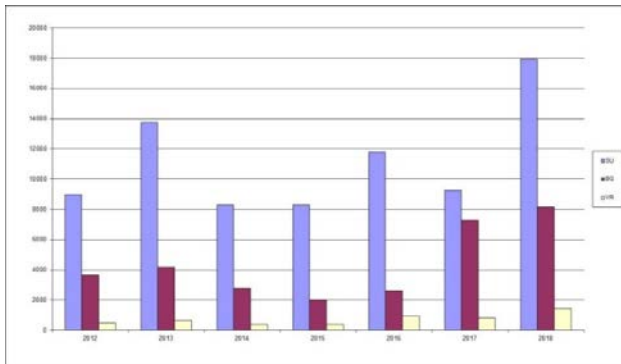


Fig. 1.1.8.1. Trend of ambrosia pollen air concentration change

*Ambrosia artemisiifolia* is the largest weed allergen. It originates in North America, whilst it is widespread in Central and South Europe. It was brought to Europe in the mid-nineteenth century with the clover seed.

In southeastern Europe, this species is recorded by Hungarian botanist in 1908, in the vicinity of Orsava, in the Romanian Danube area in 1910. The first data in our country appeared in 1953, in Sremski Karlovci, Petrovaradin and Novi Sad.

It is believed that these it was brought to this area from Romania, most likely transported by the ships operating on the Danube. Later, these sites became centers from which *Ambrosia artemisiifolia* spread very aggressively throughout Vojvodina towards the south. It was also established in the vicinity of Belgrade in 1994 and further spread south to Paracin and Nis, and as a rare plant was also found in the Sićevačka gorge in 1999. It is widespread and expanding thanks to the great power of flexibility.



Map. 1.1.8.2. Distribution of stations for ambrosia pollen detection.

### 1.1.9. Indicator name: The trend of the areas where the ambrosia has been treated

Key message: The area of ambrosia suppression is increasing

Assessment: 

In the last 20 years significant population increase of this plant has been documented on the territory of Serbia and the city of Belgrade. Long-term presence of ambrosia in this area and high reproductive potential created substantial seed reserves in the soil, resulting in its presence on cultivated and non-cultivated land on the territory of Vojvodina province and Belgrade area representing a long lasting problem. All social entities that can contribute to the issue within their competencies must be included in the resolution of the problem. In the system of measures that need to be implemented (preventive, physical, chemical, biological, agro-technical, administrative) in order to combat ambrosia, it is important to constantly educate and raise awareness of the need for timely preventive health measures in order to protect and improve their own health and preservation of the environment.

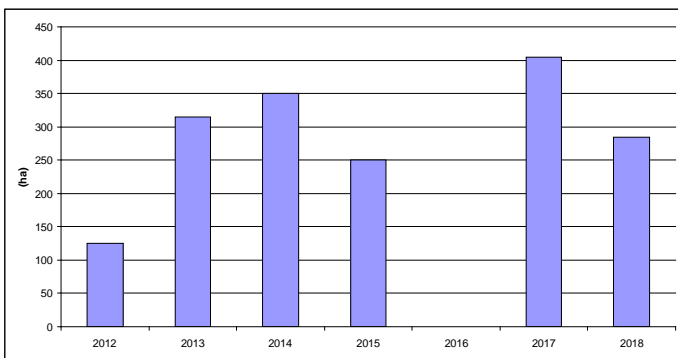
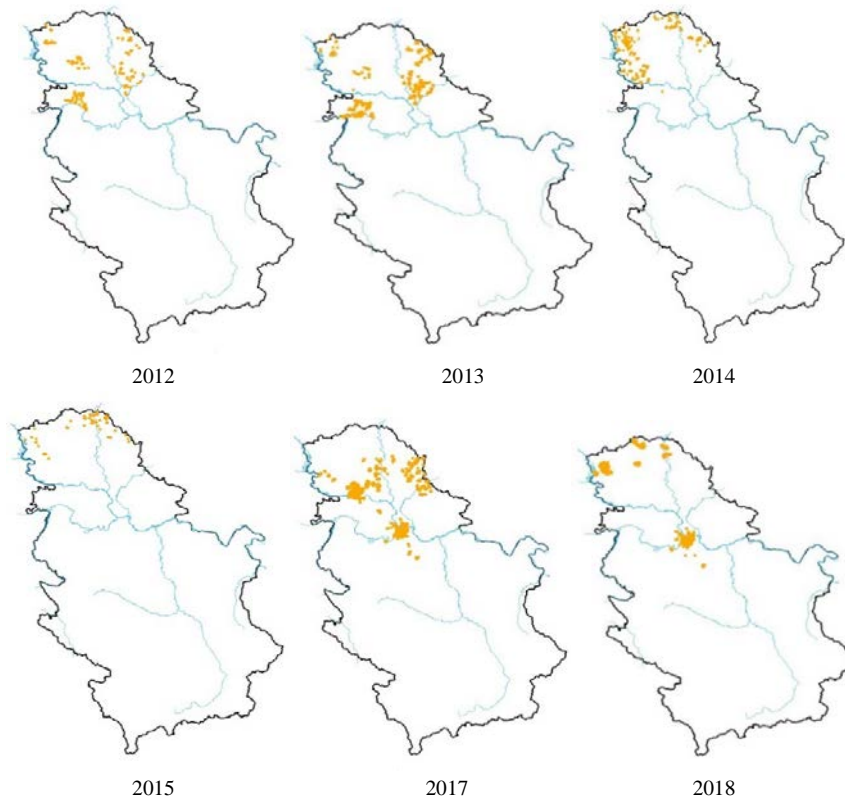


Fig. 1.1.9.1. Trend of ambrosia treated areas



Map. 1.1.9.2. Distribution of the ambrosia treatment surface

During 2011, the suppression of ambrosia on the territory of the city of Belgrade was carried out on an area of 693 000 m<sup>2</sup> (data for 2011 were taken from the Secretariat for Communal and Housing Affairs of the city of Belgrade). In 2012, the suppression of the ambrosia was covered on an area of 580 955 m<sup>2</sup>. In 2013, the suppression of the ambrosia on the territory of the city of Belgrade was carried out on an area of 143 320 m<sup>2</sup> (data for 2013 were taken from the Secretariat for Environmental Protection of the city of Belgrade). During 2016, the Department of Biocides and Medical Ecology collected data from city municipalities and public municipal companies on the presence of ambrosia on certain areas for the period 2013-2016.

In 2017 and 2018, the Institute for Biocides and Medical Ecology carried out the program "Ambrosia as a health risk, monitoring and suppression of ambrosia from unregulated areas in the territory of Belgrade". During 2017 monitoring was carried out on 60 hectares, and the suppression with chemicals on 30 hectares. In 2018, monitoring areas were increased to 60 hectares and areas for treatment on 160 hectares.

On the territory of the Autonomous Province of Vojvodina, in 2012 and 2013, the Provincial Secretariat for Urban Planning and Environmental Protection carried out the suppression of ambrosia in the territory of five local municipalities (Sombor, Kikinda, Vrbas, Zrenjanin and Sremska Mitrovica), which were covered by the IPA project "Support of the environment without allergens" within the framework of the cross-border cooperation program Hungary - Republic of Serbia.

In 2012, the ambrosia was treated at 125 ha and in 2013 to 315 ha. In the framework of the project, the poles were also provided for measuring the pollen mounted at the mentioned sites. After the completion of the project, the Secretariat continues to measure the concentration of pollen and regularly publishes the results of the measurements in order to inform the population about the state of air pollution with pollen in a timely and adequate manner. In 2014 and 2015, in the territory of Vojvodina, from the funds of the budget of the Vojvodina - Provincial Secretariat for Urban Planning and Environmental Protection, action was carried out on the territory of ten local self-governments (Backa Palanka, Bac, Odzaci, Apatin, Sombor, Subotica, Kanjiža, Novi Kneževac, Čoka and Kikinda). In 2014, the ambrosia was suppressed on 350 ha, while in 2015 the action covered 250 ha. During the year 2017, from the budget of the Vojvodina - Provincial Secretariat for Urban Planning and Environmental Protection, funds were defined for the suppression of the ambrosia on 375 hectares carried out in the following local self-governments: Bečej, Novi Bečej, Nova Crnja, Žitište, Sečanj, Novi Sad, Temerin, Zabalj, Backi Petrovac, Odzaci, Indjija and Beocin. In 2018, the Provincial Secretariat for Urban Planning and Environmental Protection carried out the action of suppressing the ambrosia weed on 225 ha in 8 local self-governments (Apatin, Sombor, Subotica, Bačka Topola, Kanjiža, Senta, Novi Kneževac and Čoka).

During 2018, the Secretariat started the implementation of the IPA project "Nature protection from invasive plant species" within the framework of the cross-border cooperation program Hungary - Republic of Serbia. The project envisioned and suppressed the ambrosia in four protected natural assets in the border region of the north of Vojvodina: the Special Nature Reserve "Selevenjska pustara" and "Ludaško jezero", the area of exceptional features "Subotička peščara" and Nature Park "Palić". In the territory of these protected areas in 2018, the ambrosia has been suppressed on 85 ha, while in 2019 the plan is to suppress the ambrosia on the same area of 85 ha.

#### 1.1.10. Indicator name: Trend of mosquito populations infected with WNV in Serbia

Key message: The area of infected mosquitoes is growing, their number decreases

Assessment: 

The Institute for Biocides and Medical Ecology is conducting research of the Western Nile virus (WNV) in populations in the territory of Serbia. Sampling of mosquitoes in the field and testing for the presence of the virus is carried out during the season of mosquito activity (April-September) starting from 2013 to the present day. During 2013 and 2014 regular sampling of mosquitoes was conducted in 26 municipalities, and supplemental on epidemiological indications in another 20 municipalities. From 2015, sampling is carried out in the territories of 10 municipalities located in the Danube and Sava basins.

Since the birds are carriers of the virus, the occurrence of viruses in mosquito populations varied from year to year. 2013 and 2018 are record years in terms of meteorological measurements. 2013 is one of the 5 hottest years in the past 100 years since the measurement started, and 2018 is the hottest in the history of meteorological measurements. Such conditions greatly affected the early and more frequent appearance of mosquito populations that were the carrier of the Western Nile virus. Out of the total number of cities covered by sampling and analysis of mosquitoes in the presence of VZN in 2013, 58 % were positive, and in 2018, 73 % of the cities



surveyed. In the period from 2011 to 2017 the number of positive locations and cities for the presence of viruses in mosquitoes was significantly lower and ranged from 20 % in 2014 to 50 % 2015.

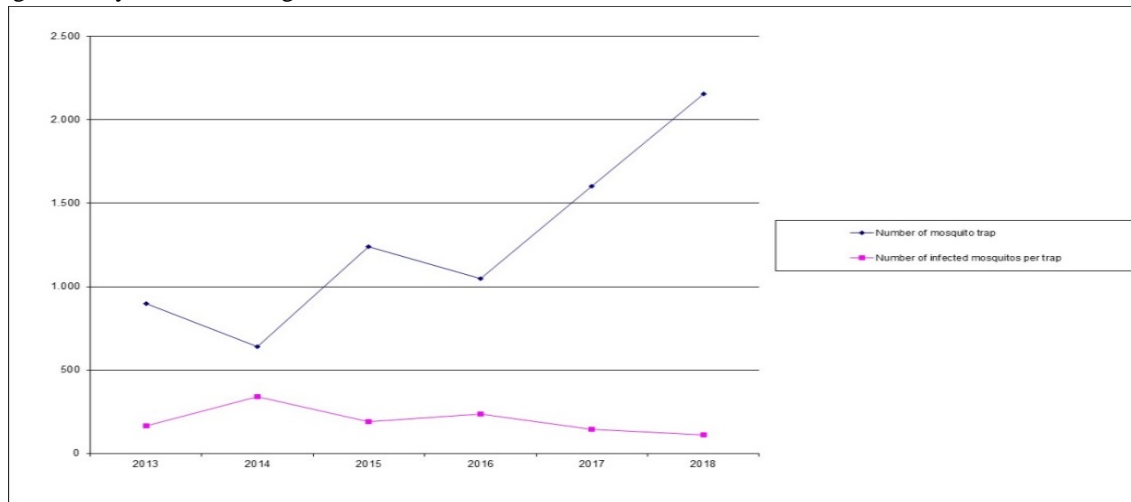
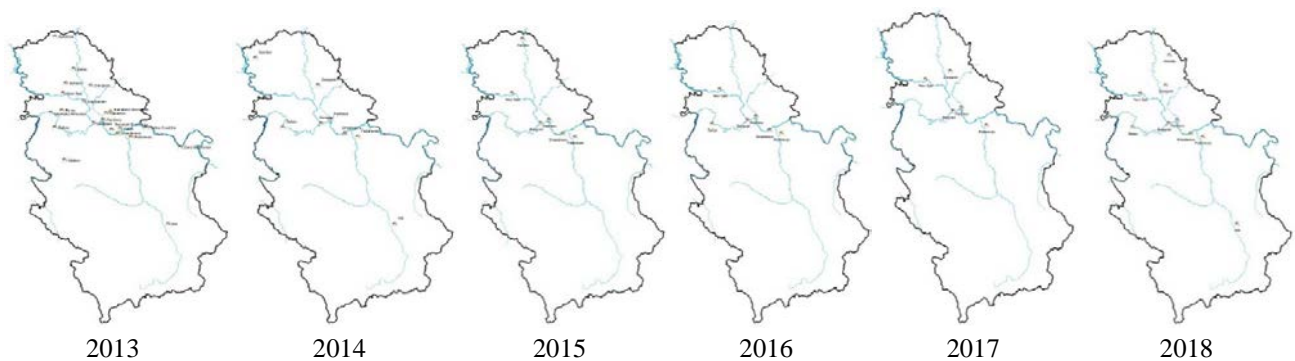


Fig. 1.1.10.1. Trend of mosquitos population infected by Western Nile virus.

Four studies conducted on the territory of the Republic of Serbia in the period from 2007 to 2012 pointed to the transmission of Western Nile virus in the population of mosquitoes, birds and horses. Taking into account these results and the circulation of the Western Nile virus in neighboring countries, Romania and Hungary, the Department for the Prevention and Control of Infectious Diseases Serbia implemented the control of Western Nile fever in the human population in 2012. From June 1 to November 15, on the entire territory of the Serbia control and passive control is being implemented intensively over the fever of the Western Nile. The first patients in the Republic of Serbia suspected of being infected with GZN were registered in the second half of July 2012. The highest number of patients was from the territory of the City of Belgrade (53 patients, 74.6 %), the South Banat District (8.5 %) and the Srem district (7 %). The highest number of cases (86 %) was registered in August and September 2012, which coincides with peak activity of mosquitoes.



Map. 1.1.10.2. Distribution of mosquitos population infected by Western Nile virus.

Western Nile fever occurs worldwide. Epidemics of this disease are recorded in the human population, among birds and horses in America, Africa, Europe, Russia, the Middle East, India, parts of Asia, Australia and the Mediterranean. Circulation of the Western Nile virus has been present on the European continent since the 1960s, but the first epidemic among people was recorded in Bucharest, Romania, in 1996. Since then, cases of people and horses with the disease have been registered in the Czech Republic, France, Italy, Hungary, Romania, Spain and Portugal. During 2010, environmental factors in Central Europe and the Mediterranean countries favored the transmission of Western Nile virus to humans, so in the central part of North Macedonia in the northern part of Greece the epidemic of this disease was first registered in the human population.

Local self-governments are authorized to conduct suppressing of mosquitos and they have done so, mostly with devices from the ground. Application of the biological compound based on *Bacillus thuringiensis* subsp. *israelensis* is an effective and environmentally friendly solution because they are selective to protect the environment from adverse effects, are biodegradable, it is not necessary to announce treatment to bee growers because biocides do not affect other organisms. The application of these insecticides is directed to the mosquito habitats of open water systems such as riverine surfaces and brief ponds as well as protected natural assets.

The chemical method involves the application of larvicidal biocides used in mosquito larva sources, or the use of conventional larvicides or insect growth regulators (IGRs) which influence the prevention of larval development of adult mosquitoes. Conventional larvicides are used only in sealed, isolated water systems without direct casting in river basins. IGR compounds can also be applied on leached surfaces, in canals, industrial and wastewater, with smaller water receivers, manholes, etc.

### 1.1.11. Indicator name: Trend of the mosquito population infected with Western Nile virus in Belgrade

Key message: The largest number of infected with the West Nile virus was on the territory of the city of Belgrade

#### Assessment:

Sampling of mosquitoes during the season of their activity is carried out on the whole territory of the City of Belgrade on about 200 locations. In the last six years, 2013 and 2018 stand out as the years with the greatest number of locations recorded with mosquitoes positive for the presence of the virus. On the territory of Belgrade in 2013, 48 % and in 2018, 52 % of locations with mosquitoes were positive for the presence of the virus. In the rest of the years, the number of positive locations in Belgrade varied widely, from 6 % in 2016, to 29 % in 2015. The number of mosquitoes at locations in Belgrade varied from season to season, but the number of mosquitoes is not correlated with their infectiousness with the western Nile virus (it is possible that the virus is present in many locations and in low numbers of mosquitoes). The Institute for Biocides and Medical Ecology has conducted mosquito control in the territory of 16 Belgrade municipalities (except Obrenovac) in cooperation with the Secretariat for the Protection of the Environment of Belgrade as part of its regular activities as well as on epidemiological indications (ie. registration of diseased people in Belgrade municipalities).

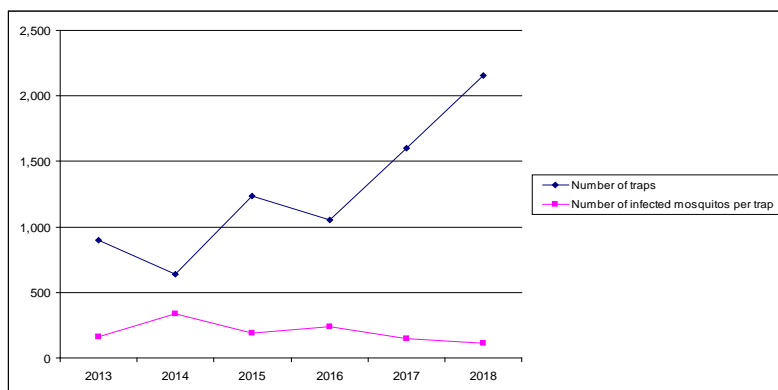
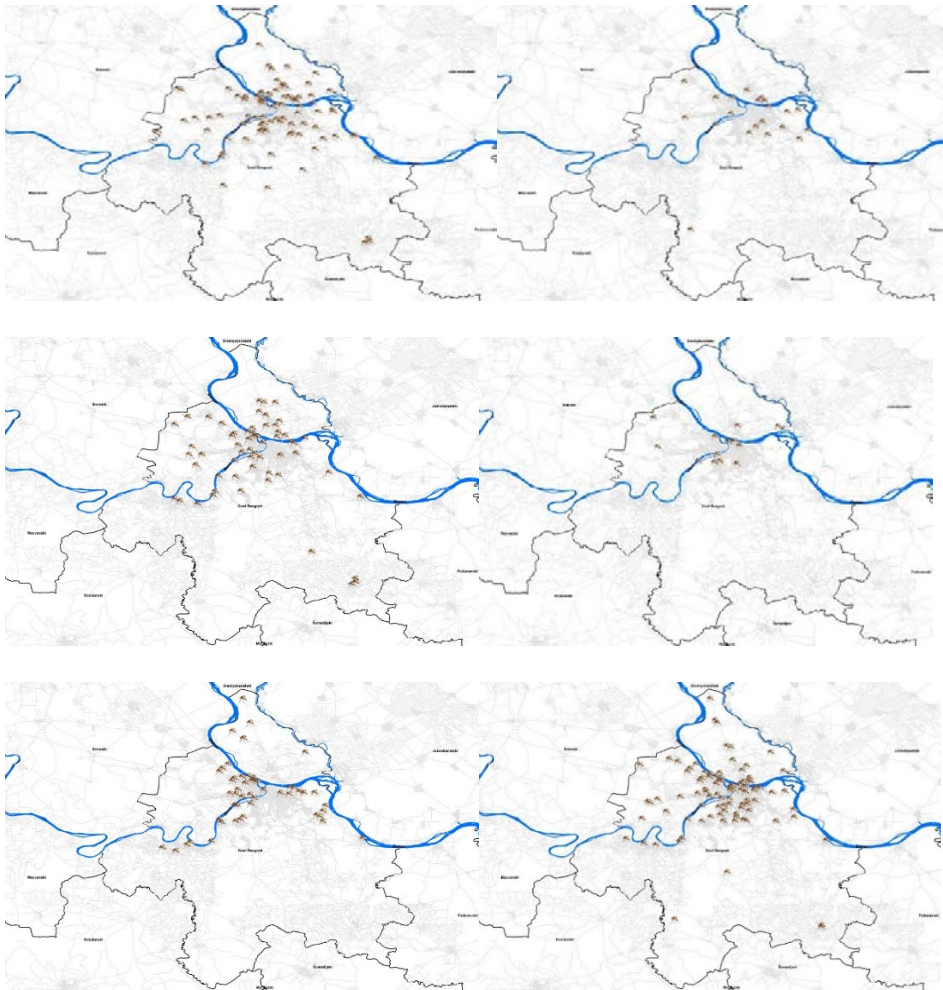


Fig. 1.1.11.1. Number of locations in Belgrade where where detected Western Nile virus infected mosquitoes

Based on the data provided to the Institute for Public Health of Serbia "Dr. Milan Jovanović Batut" (in accordance with the Recommendations for the control of Western Nile fever in the human population in the seasons 2013, 2016, 2017 and 2018 of the Institute of Public Health of Serbia); Laboratory criteria (according to the recommendations of the European Center for Disease Prevention and Control), 415 cases of Western Nile fever have been registered on the territory of the Republic of Serbia, with 36 deaths that can be associated with fever from the Western Nile (Institute Batut report for 2018 : <http://www.batut.org.rs/index.php?content=1742>), 49 (45 confirmed and four probable) cases of fever from the Western Nile with two deaths (Institute Batut for 2017: <http://www.batut.org.rs/index.php?content=1577>), 41 confirmed case of fever from the Western Nile, including two deaths, a patient aged 81 years from the South Banat district and 74 year old from the territory of the City of Belgrade, which can be linked to fever from the Western Nile fever.



Map. 1.1.11.2. Distribution of mosquitos infected with Western Nile virus in Belgrade 2013-2018

### 1.1.12. Indicator name: Trend of population of infected ticks causing Lyme disease

Key message: The number of infected ticks is in decline

Assessment: 

During the realization of the project "Detecting the causative agent of Lyme disease, virus tropical encephalitis and human granulocytic anaplasmosis on the tick population and territorial distribution on the territory of the Republic of Serbia", the seasonal tick activity was monitored as well as the presence of *Borrelia burgdorferi*, tropic encephalitis virus and *Anaplasma phagocytophilum* in harvested ticks, from March to November. The activity ticks is conditioned by temperature and humidity, as well as the length of the day, and their number varies from year to year depending on the climatic conditions. During the harvesting of the ticks most commonly harvested species on the territory of the Republic of Serbia, were *Ixodes ricinus*, *Dermacentor reticulatus*, *Rhipicephalus sanguineus*.

Samples were collected from the surfaces of overgrown unregulated grass, shrubbery and woody vegetation. The areas where animals are frequent (domestic and wild) were selected. If the vegetation was wet, the collection was difficult, so the teams went out on the field when there was no strong rainfall and dew. Samples were collected from the surfaces of overgrown unregulated grass, shrubbery and woody vegetation. The areas where animals are frequent (domestic and wild) were selected. Samples were collected by the "flag / time" method, with white flannel flags measuring 1x1 m. Flags are overlapped over vegetation at the specified locations, and collected

ticks are removed from the flags and collected in containers. The duration of collection of ticks was approximately one hour per location.

The collected ticks are transported live in containers prepared for the transport of samples, to the Entomological Laboratory of the Institute for Biocides and Medical Ecology. The Laboratory of the Institute analyzed the collected specimens for the presence of *Borrelia burgdorferi*, *Anaplasma phagocytophilum* and tropic encephalitis virus. The presence of *Borrelia burgdorferi* was performed by microscopic examination of native specimen in the dark field with 400x magnification and PCR real time method. The presence of *Anaplasma phagocytophilum* and tropic encephalitis virus was determined by the PCR real time method.

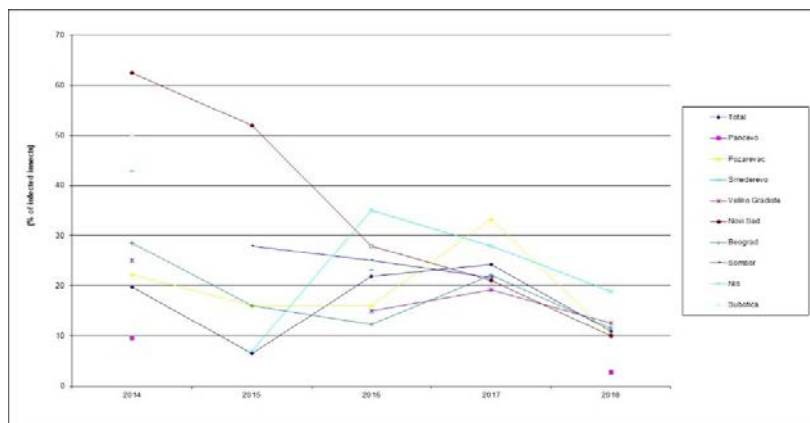
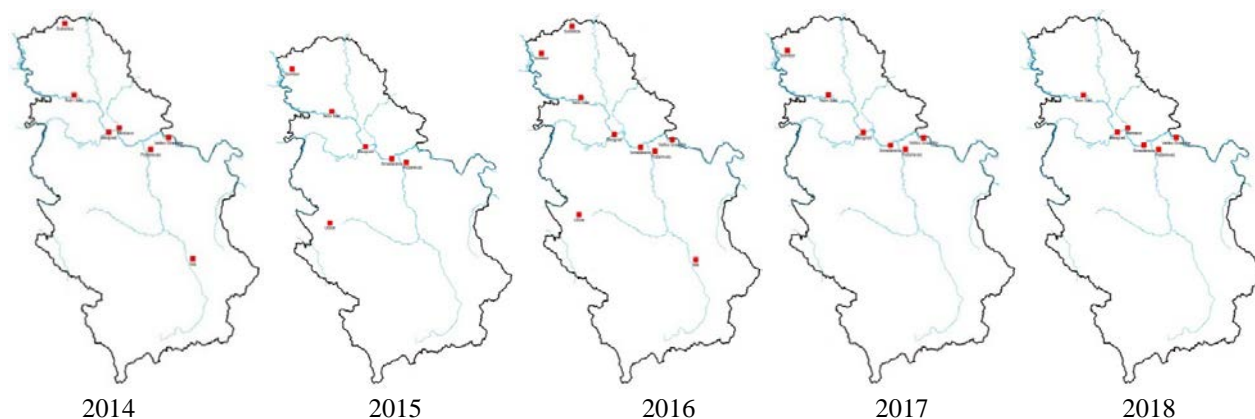


Fig. 1.1.12.1. Trend of population of infected ticks causing Lyme disease



Map. 1.1.12.2. Distribution of infected specimen

### SUPPRESSION OF TICKS ON THE TERRITORY OF Vojvodina

The Provincial Secretariat for Urban Planning and Environmental Protection is in charge of suppressing the ticks on the territory of Vojvodina province. The ticks are being suppressed using the funds from the budget of the Vojvodina province since 2017.

Both deciduous and mixed forests with favorable ecological and microclimate conditions with the presence of hosts that are suitable for the development of all four stages of ticks represent an extremely suitable habitat for their development. During 2017, the tick-suppression was performed on a total of 600 hectares on the territory of the National Park Fruška Gora and on the territory of the municipality of Srpska Crnja. During the control, the active substance lambda-cyhalothrin was used. Ticks are predominantly suppressed on picnic areas, hiking trails, promenades and other surfaces suitable for their development and where people live.

### 1.1.13. Indicator name: Trend of Morbus Lyme patients in Serbia

Key message: The number of patients with Lyme disease is in decline

Assessment: 

Lyme disease or Lyme borreliosis is a multisystemic disease of the subacute and chronic flow caused by *Borrelia burgdorferi* bacteria. It involves primarily the skin, then the heart, joints and central nervous system.

Carriers of these bacteria are ticks, rodents, deer, and others. Vectors of infection are hard ticks that transmit disease to man and domestic animals, and it occurs usually seasonally (from early spring to late autumn), mostly with people who often stay in nature. Lyme disease in the Republic of Serbia is the leading disease in the group of vector diseases, with participation in the structure of over 90 %. Lyme disease is registered throughout the year, with the highest occurrence in June and July in the month when the tick population is the most numerous.

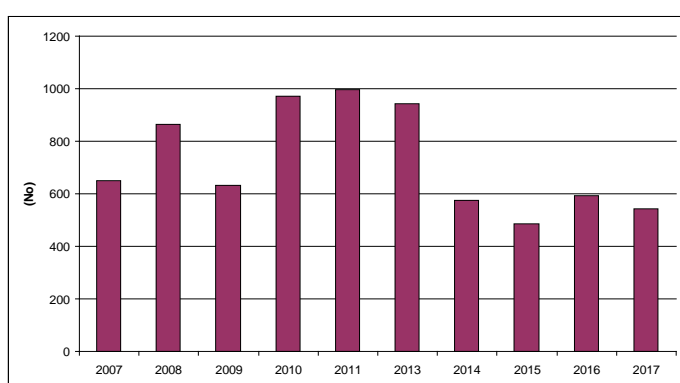


Fig. 1.1.13.1. Number of patients with Lyme disease in Serbia.

The number of patients suffering from Lyme disease ranges from about 500 (2015) to about 1000 (2011). Although the number of infected ticks decreases, the number of patients with Lyme disease has been constant over the last several years. Several reasons contributed to this. First of all, more and more people reside in nature, and more often, they are exposed to the possibility of picking up ticks. The increasingly warmer spring and summer months lead to an increase in the number of small rodents that are the bacteria carriers causing Lyme disease, and also contribute to faster bacterial multiplication.

The climatic trends and density of key hosts for adult ticks are the major factors in the spread of ticks and contribute to the spatial distribution of Lyme disease. The latest data show that ticks in Europe are spreading to the north latitudes, and also to higher altitudes. Annual reports of Institute for Public Health:

<http://www.batut.org.rs/download/izvestaji/Godisnji%20izvestaj%20zarazne%20bolesti%202017.pdf>

<http://www.batut.org.rs/download/izvestaji/zarazneBolestiGodisnjiIzvestaj2016.pdf>

<http://www.batut.org.rs/download/izvestaji/Zarazne%20bolesti%20godisnji%20izvestaj%202015.pdf>

<http://www.batut.org.rs/download/izvestaji/Izvestaj%20o%20zaraznim%20bolestima%202014.pdf>

<http://www.batut.org.rs/download/influenca/2013ZarazneBolesti2.pdf>

<http://www.batut.org.rs/index.php?content=387>

<http://www.batut.org.rs/index.php?content=299>

## BIODIVERSITY CHANGES AT SPECIES LEVEL

### Species diversity of Serbia

According to official data 44 200 taxa were identified and classified in Serbia at the level of species and subspecies, which is not the final figure. According to real estimates, probably 60 000 taxon live in Serbia. The largest groups of organisms are insects with over 35 000 recorded species.

Although with 88 361 km<sup>2</sup> the Republic of Serbia makes only 2.1 % of Europe's land, the biological diversity of different groups of living organisms is high. In Serbia there are:

- 3662 species and subspecies of vascular flora (39 % of Europe's vascular flora),
- 98 species of lampreys and fish (51 % fish fauna of Europe),
- 45 species of amphibians and reptiles (49 % of fauna of amphibians and reptiles of Europe),
- 360 species of birds (74 % of bird fauna in Europe),
- 94 species of mammals (67 % of European mammals).

Of particular importance for the evaluation of the species diversity of Serbia is the high percentage of endemism and relics that are particularly widespread in mountain and highland areas, in cliffs and canyons. The highest level of endemism in Serbia was established among insects and vascular plants.

The monitoring of population dynamics was focused on species that are important for ecosystem functioning (top predators, pollinators and decomposers). Top predators control stability of ecosystems by regulating number of individuals at different trophic levels.

Animals pollinate 87 % of the world's flowering plant species. Many scientists are concerned that pollinators are in decline globally. Bees, flies (order Diptera), butterflies and moths (Lepidoptera) are the most important polinators among animals. Therefore, monitoring of pollinator species is essential in assessing function of ecosystems. Fungi are major decomposers in certain ecosystems and therefor they represent a key components of ecosystems that control the proces of matter cycling.

#### 1.1.14. Indicator name: Diversity of species - butterfly population trend

**Key message:** The population of the forest butterflies is in a slight increase and there is a slight decrease in the population of meadow butterflies

Assessment: 

The indicator shows trend of changes in population abundance of selected butterfly species from forest and meadow habitats. The change in the population of butterfly indicates the loss, but also changes in the structure of their habitats, due to fragmentation and isolation, as well as other changes in the environment that directly or indirectly affect the change in population structure. It is shown that population of butterflies in meadow habitats are more stable in the period from 2014 to 2017, while in forest habitats the oscillations in population dynamics are more evident.

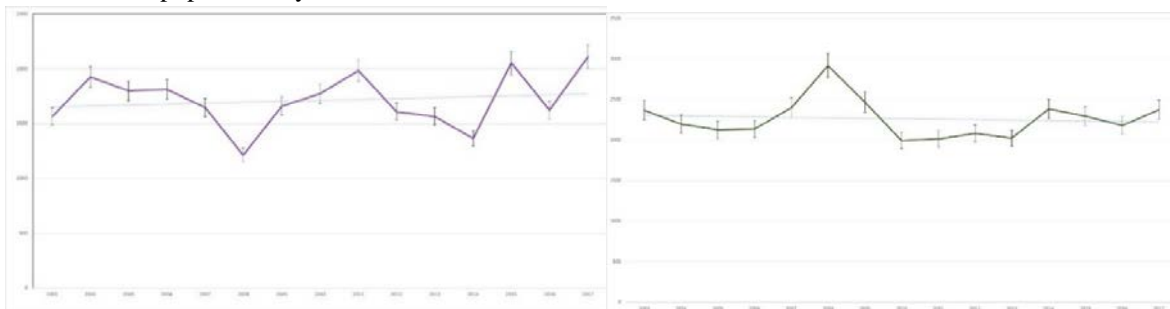


Fig. 1.1.14.1. Trend of forestland and grassland butterfly population.

In this assessment, data were used from 15 species of day butterflies for forests and the same for meadow habitats. The transect method was not used, but the method of relative representation of the finding in the base for insect mapping Alciphron for the period 2003-2017. If we observe the territory of the Republic of Serbia in its entirety, deviations in the number of both forest and meadow species in this period are relatively small. According to these estimates, the trends of forest species are on a slight increase, with the maximum values in 2004, 2011, 2015, and 2017. Interestingly, in 2008, the largest increase in population was recorded in meadow species, while in forest species the greatest decrease was recorded. Likewise, the analysis shows a decrease in the number of population of species of meadow and forest habitats in the north of the country, while there is a significant increase in the number of population of butterflies in the south of the country.

### 1.1.15. Indicator name: Species diversity - birds population trend

**Key message:** The trend of the forest bird species is stable with a slight increase and a slight decrease of population in the meadow species



Assessment:

The indicator shows trend of changes in the population abundance of selected bird species from forest and meadow habitats. The change in the population of birds explains the loss, and change in the structure of their habitats, due to fragmentation and isolation, as well as other changes in the environment that directly or indirectly affect the change in population structure. In the period from 2008 to 2013, trend in population dynamics of birds registered in meadow habitats are more or less stable, what is even more evident in forest habitats.

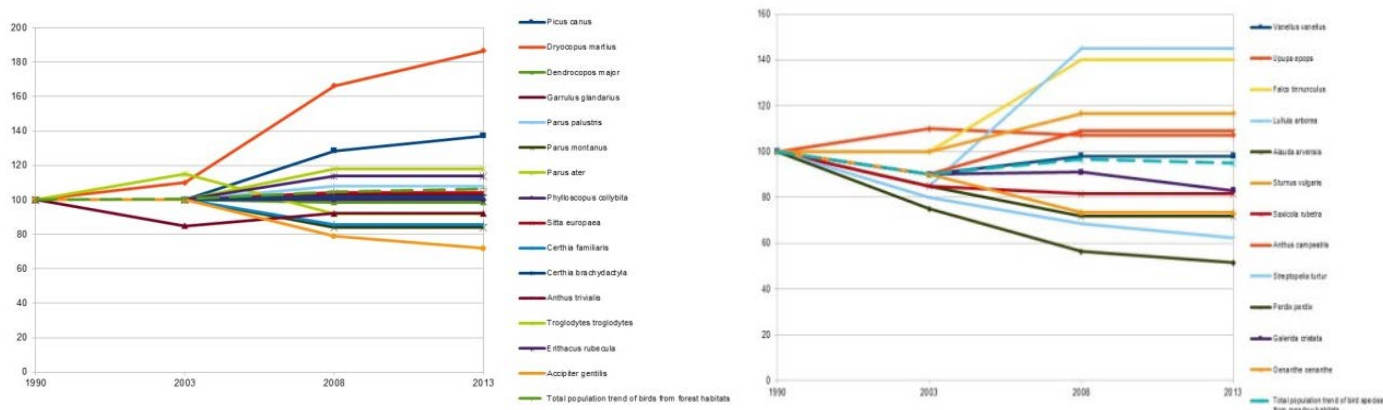


Fig. 1.1.15.1. Trend of forestland and grassland birds population.

Different patterns of the dynamics of bird populations indicate significant changes in forest and meadow ecosystems that specifically affect different species. The explanation for the increase in the number of forest habitat types is probably due to the increase in areas under forest and shrub vegetation, but may also be due to changes in the wider environment. However, in the forest habitats there is a significant, even number of species whose number is decreasing, which is probably due to the decrease in the quality of forest habitats (these are species specialized for life in old forests). Although a large number of species of meadow habitats show a downward trend, there is an increased number of species with a stable population. Improving the conditions in agricultural areas, as well as reducing the intensity of agriculture due to depopulation of the villages are the likely reasons for such a trend.

Among the forest species, there is more a species with a stable population, while the increase in populations of some species is obvious (eg *Dryocopus martius*). However, species with a markedly negative trend (eg, *Accipiter gentilis*) are noticeable. Among the meadow species, the most pronounced negative trend was observed in the *Perdix perdix*, *Oenanthe oenanthe* and *Streptopelia turtur* species.

### 1.1.15.1. Case study: The eastern imperial eagle (*Aquila heliaca*) – critically endangered species

Assessment: 

Twenty years ago Serbian sky was adorned with about ten pairs of the eastern imperial eagle, a bird that adorns Serbian coat of arms, and today it has fallen to one pair, which lives in the proximity of a small Serbian village Krstur. In the last two years the pair raised three young fledglings that were born.

The last remaining couple of this bird in Serbian Krstur is guarded by members of national nature protection NGO within the international project "Pannon Eagle Life" which our country conducts in cooperation with the Czech Republic, Slovakia, Austria and Hungary.



Pic. 1.1.15.1.1. The eastern imperial eagle Bora and Erzika named. Photo. M. Ruzic

The eastern imperial eagle is a Euroasian species, and today it is more present in the Mongolian and Kazakhstani steppe, while in Europe, unlike earlier times its number is drastically lower. For example, up to twenty years ago on Fruška Gora there were three pairs of eastern imperial eagle and Deliblatska pescara there were only seven or eight. Today they are no longer there, and the only remaining couple in our country has nested on Canadian *Populus* tree in the steppe near the village of Serbian Kostur, where this year it also has laid eggs.

The eastern imperial eagle was once a trophy bird for many hunters – beautiful and large with a span of wings two meters wide, yet accessible because it does not live in the mountains but in the steppe, this has also reduced their population. In addition to the lack of habitat the reasons behind this bird disappearing are the lack of tall and old trees which they usually choose for their nest, and the biggest problem for them is poisoning.

Good news come from Hungary. In 1995 they had only 30 pairs of the eagle left and since they have invested in projects, so today they have about 150 pairs. Since their eagle is recovering it is possible that some of them might come down to Serbia and form a pair with our young birds.



How did this eagle ended up on the Serbian coat of arms, and was this bird really an inspiration?

There are two stories, one says that it is the bird most seen in this region nesting on oak trees, a tree that our people consider sacred. The oak tree was considered a sacred place (shrine). Especially oaks over 100 years old which our people marked with a cross. The eastern imperial eagle (eagle of the cross in Serbian) likes old trees and this is why it got this folk name, because people saw a big eagle on a holy tree. It is logical that the bird which had symbolism in the people was an inspiration for the coat of arms.

The second story tells us that we are not the only one to have this eagle on our coat of arms and that we probably took it from others, because Roman emperors, Austrian Emperors, Napoleon Bonaparte, and even the Germans during the Second world war recognized this bird as a symbol and used it on their flags or seals.



### 1.1.16. Indicator name: Trend of Griffon vulture population restored

Key message: Increase in the population of the Griffon vulture

Assessment:



Griffon vulture was a common species in the Republic of Serbia until 1950ies of the last century, which nested in the canyons and in the mountains around the Pannonian basin. The populations decreased in the entire Balkan Peninsula. In comparison with 1991 and 1992, the number of nesting couples and their young in the canyons of Uvac, Tresnjica and Milesevka rivers increased more than ten times. Permanent protection and improvement resulted in the population growth to 500 birds. Total of 246 nesting couples and 125 juvenile were recorded.

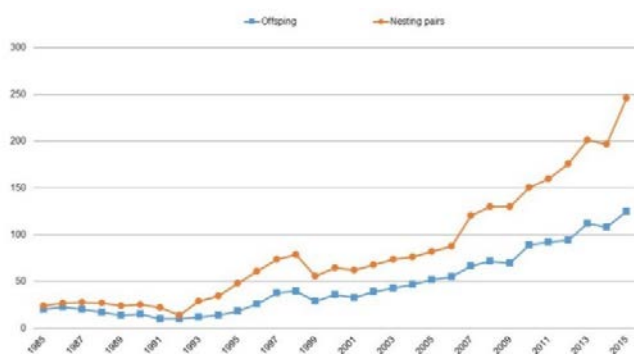


Fig. 1.1.16.1. Trend of population of Griffon vulture in Serbia.

Griffon vulture (*Gyps fulvus* Hablizl 1883) is a species that is not capable of piercing the skin of dead herbivores with its beak. Its head and long beak are covered with white fluff. Griffon vulture weighs around 8.5 kg and its wingspan can reach 2.8 m. Griffon vulture nests on the rocks, forming colonies of different size. Griffon vulture was a common species in the Republic of Serbia until 50ies of the last century, which nested in the canyons and in the mountains around the Pannonian basin. The populations decreased in the entire Balkan Peninsula. In comparison with 1991 and 1992, the number of nesting couples and their young in the canyons of Uvac, Tresnjica and Milesevka increased more than ten times. Permanent protection and improvement resulted in the population growth to 500 birds. 246 nesting couples and 125 young were recorded (Figure above). The canyon of Uvac and Tresnjica were the most important sites for the return of the griffon vulture to the Balkans. Today two concurrent projects of reintroduction of the griffon vulture in Bosnia and Herzegovina and in two sites in Stara Planina being are implemented: one near Pirot (Republic of Serbia), and another on Kotel (Bulgaria).

### 1.1.17. Indicator name: Trend in the number of carnivorous mammal population

Key message: In Serbia, in the last 5 years there has been a slight increase in the wolf population

Assessment:



The first action plans for the management of large carnivores (gray wolf, bear and lynx) were done in 2007, pending adoption. Then new management programs were prepared for bears and lynx in 2018, and in 2019 for the wolf. There are unharmonized data on the number of populations of large carnivores in Serbia. According to the data of the Forest Administration, the number of wolf population varies from 1600 to 2000. Bear population at 50-120 with a marked increase in number. The population of lynx on 20-21, and the population of beavers at 40-80 with a downward trend.

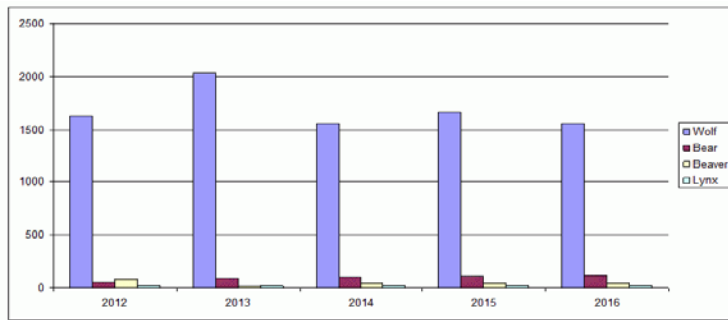


Fig. 1.1.17.1. Trend in number of wild animals (wolf, bear, beaver, lynx)

However, according to expert estimates, the number of wolf population in Serbia is 800-1200. The population is divided into two sub-populations, Dinara-Balkan and Carpathian and both populations have a stable and slightly upward trend. This estimate is based on a registered wolf catch in Serbia that has been in the range of 150-170 in the last 5 years, so if a five year catch is observed, the wolf population is estimated at about 1000 individuals, with a slight increase in the population.

### 1.1.17.1. Case study: Steppe Falcon (*Falco cherrug*)

Assessment:

Protection of steppe falcon is extremely important, since according to the latest published estimates, 16-21 nesting pairs (32 to 42 adult individuals) in Serbia. In the last 19 years the population has decreased by 69 %, which has been determined on the basis of permanent monitoring, reduction of the distribution of the species and potential level of exploitation - illegal killing. According to the census of 2006 and 2007, the number of nesting pairs was 50-60. Breeding and non-breeding population is estimated as critically endangered (CE) in Serbia according to the Red Book of Birds of Serbia, while the global status of the species according to the IUCN Red List is EN - endangered. Studies from 2019 show a smaller increase in the population in Serbia, estimated at 30-35 pairs, which is a possible consequence of protection measures.

Steppe Falcon (*Falco cherrug*) is a strictly protected species according to the Rulebook on the designation and protection of strictly protected and protected wild species of plants, animals and fungi ("Official Gazette of the Republic of Serbia" No. 5/2010, 47/2011, 32/2016 and 98/2016). Steppe Falcon is an endangered species at the European level and is listed in Annex I of the European Birds Directive and Annex II (strictly protected species) of the Berne Convention.

#### Active protection measures for steppe falcon

**Care**  
Rescue, care and release is an important active measure of the protection of the steppe falcon, the species so rare that each preserved individual is very valuable. In the period 2017-2019 in this way is treated with four specimens of this rare species.

**2017.**  
In March 2017, the joint action of the Provincial Inspection for Environmental Protection, Provincial Institute for Nature Conservation, BirdLife Serbia and the Police, executed the seizure of 4 steppe falcon from the person that they were illegally held in detention. Of these four individuals, two have been released in the vicinity of the National Park "Fruska gora".

**2018.**  
The young male steppe falcon was returned to nature in August 2018, after almost a year of recovery. It is an individual who was ringed in the Czech Republic as a young in 2017 and was found in the same year in Serbia.

**2019.**  
A young individual of the steppe falcon originating in Austria was successfully recovered and released during May 2019 in a team action led by the Institute for Nature Conservation of Serbia. This individual recovered for almost a year and was released near the place where it was found, in the vicinity of Paracin.

### Platforms for nesting

Since this species is not building its own nest itself, and poor accessibility of the nests is recognized as a threatening factor, in Serbia in the second decade of the XXI century had a significant number of artificial wooden and aluminum structures were installed in suitable locations. These platforms, although difficult, recognized by the steppe falcon and in which some couples successfully nest.



Pic. 1.1.17.1.1.Steppe falcon artificial nest. Source: S. Puzovic

In the perspective, it is necessary to continue implementing active protection measures for steppe falcon and also by the isolation of risky low-voltage power lines that are subject to electrocution (shock due to electric shock), by suppressing poisoning, capture and killing, and then increasing the number of prey, especially the ground squirrel, correctly planning wind farms and other measures.

### Obstacles and scientific and technical needs related to the measure taken:

- Habitats of many known endangered species in RS are still not included in protected areas,
- Insufficient field conservation measures,
- Lack of field data and knowledge on species occurrence,
- Administratively and practically improperly implemented procedures issued to harmonize and minimize human impact on biodiversity.

## 1.2 Preservation of biological diversity at the genetic, species and ecosystem level

For the implementation measure, please indicate to which national or Aichi Biodiversity target(s) it contributes

National target 1

Aichi target C13

### Assessment of the effectiveness of the implementation measure taken in achieving desired outcomes

- Measure taken has been effective



Level of confidence of the above assessment

- Based on comprehensive indicator information

Adequacy of monitoring information to support assessment

- Monitoring related to this target is adequate

Within active conservation measures, according to extent and duration most important are revitalization of wetlands in protected area “Obedska bara” and steppe grasslands on National park “Fruška gora”, while this kind of measures are implemented in most of the protected areas in Vojvodina Province, as well as in some Pas in central Serbia, such as Protected Landscape “Veliko ratno ostrvo”. Active conservation measures for species *in situ* are feeding places (Brown Bear *Ursus arctos*, Griffon Vulture *Gyps fulvus*, Eagles Accipitriformes), posture of artificial nests (Saker Falcon *Falco cherrug*, European Roller *Coracias garrulus*, Owls Strigiformes, Eagles Accipitriformes...), reintroduction (European Beaver *Castor fiber*, Red Deer *Cervus elaphus*, Chamois *Rupicapra rupicapra*), trans-locations (Amphibians Amphibia), nest-guarding (Imperial Eagle *Aquila heliaca*), bush-clearing (Banat Peony *Paeonia officinalis* subsp. *banatica*), water supplying (Maidenhair Fern *Adiantum capillus-veneris*) etc. Besides these *in situ* measures, additional measures are implemented as well, such as care of injured individuals, stopping of illegal activities, awareness raising etc.

Through analyses of genetic variability of population of certain species in Serbia, level of their genetic diversity is determined, which can be used for conservation goals. So level of genetic variability is known for some species under exploitation regime, e.g. Nose-horned Viper (*Vipera ammodytes*), Edible Frog (*Rana synklepton esculenta*), or game species such as Roe deer (*Capreolus capreolus*), Brown Hare (*Lepus europaeus*) etc. Research of genetical variability is done for some fish species, Brown Trout (*Salmo trutta*), Grayling (*Thymallus thymallus*), Sterlet (*Acipenser ruthenus*), and some *Barbus* species.

Genetic resources, in direct or indirect use by humans, are key component of agro-biodiversity of Serbia. Agro-biodiversity encompasses species and habitats of cultivated fungi, plants and animals, as well as species and ecosystems important for food production (agro-ecosystems, pastures, meadows, forests, water ecosystems). Beside that, genetic resources are important for sustainable development of rural areas of Serbia, although role of local communities in this process is still not proper.

Based on the data from the Ministry of agriculture, forestry and water management, significant presence of more than 44 autochthonic and exotic races of domestic animals has been noted in Serbia (7 races of horse, 1 race of donkey, 8 races of cows, 3 races of goats, 5 races of sheep, 18 races of pigs and several races of poultry). Between 400 and 500 of agricultural husbandries and associations own endangered species. The FAO information system for domestic animals diversity (DAD-IS) contains information about the presence of more than 100 races and sorts of domestic animals on the territory of the Republic of Serbia.

The following autochthonous races of domestic animals in Serbia have been maintained: podolac cow; busha; domestic ox; domestic mountain horse; nonius, domestic Balkan donkey, mangulica, moravka, resavka, pramenka (svrljiska, sjenicka, pirotska, karakacanski, krivovirski, bardoka, baljusa, vlaska vitoroga, lipska) sheep, cigaya (cokanski type), domestic Balkan goat, domestic chicken (Sombor kaporka, naked-neck chicken, Svrljig chicken, Eastern-Serbian chicken), domestic turkey, domestic guineafowl, domestic goose (status of Sombor goose, Novi Pazar goose and Podunavska goose is unknown), domestic duck. Autochthonous sort of bee, *Apis mellifera carnica*, is also important with its varieties, which is one of most valuable sorts of honeybees in the world, according to its characteristics. Dogs that are used for protection of herds (Serbian shepard dogs) or those used as working dogs for herd management (pulini) should be included into autochthonic animal races of Serbia.

*Ex situ* and *in situ* activities are applied with an aim to conserve these races and sorts, whereat basic emphasis is put to the so-called *on farm* conservation that includes active role of agricultural husbandries.

## Other genetic resources

In addition to cultivated plant types, overall agro-biodiversity of Serbia also includes wild plant species that represent important components of food production and agriculture (forage crops, medical and aromatic herbs, decorative plants, honey plants, wild fruit). Various agro-ecosystems (arable farms, orchards, vineyards, meadows, pastures, brink and ruderal habitats) and components thereof, including weed flora and vegetation also contribute to overall agro-biodiversity of Serbia.

The diversity of species that dwell in natural fields (meadows and pastures) has not been well studied or estimated, but number of species within the described 273 plant associations has been estimated at more than 1 000. Total number of medical and aromatic plant species in our flora is about 700, out of which 420 have been officially registered. 280 of these are traded as commodities. Honey plants are primarily found in meadow, forest and agro-ecosystems, and their number in our country has been estimated at approximately 1 800. In most general sense, flora agro-biodiversity includes weed and ruderal plants as agro-ecosystem components. The studies conducted to date on weed flora diversity in Serbia reveal that the number of weed species represents 28 % of the total flora (more than 1 000 species).

Areas under forests in Serbia include combination of deciduous forest (beech and oak), in the percentage of about 60.7 %, conifer forests, in the percentage of 4.7 %, and mixed deciduous-conifer forests, which cover 33 % of the area. With regard to autochthonic forest genetic resources, greatest value is seen in endemic and endemo-relict species (*Pinus peuce*, *P. heldreichii*, *Pinus nigra ssp. gocensis*, *Picea omorika*, *Taxus baccata*, *Prunus laurocerasus*, *Acer heldreichii*, *Fraxinus pallisae*, *Forsythia europaea*, *Corylus colurna*, *Daphne blagayana*, *D. mesereum* and others). Within forest genetic resources, in addition to the natural rarities, great importance is given to wild fruit species. Eighty-eight species of wild fruit have been identified within the natural forest associations of Serbia, 12 of which are endangered species.

Among genetic resources of medical and aromatic herbs, greatest importance is given to genetic diversity of commercially important species (chamomile, mint, sage, hypericum, yarrow, oregano, bearberry, valerian, plantain, primula, etc.), as well as to sorts of limited areals and to those that are for some reason endangered. Looking at the genetic resources of medical and aromatic herbs and the need for their conservation, coordinated monitoring activity, which would look into the status of their populations, has not been implemented for a long time, while general conservation strategy at national and international levels have not been developed yet. This is one of the main reasons for the recommendation related to establishment of Working Group for Medical and Aromatic Herbs (1999).

The wild relatives are of particular importance as genetic resource in improving and selecting cultivated plants, especially at the level of resistance to various abiotic and biotic stressful external factors. More than a half of cultivated plants have direct relatives within forest and herbaceous plant associations. As far as it is known, there have been no attempts to develop inventory and perform characterization of these genetic resources in our country, except for wild relatives of fruit species.

Number and list of species and taxa of higher and lower ranges of fish in the rivers and lakes are monitored and vulnerability and protection of biodiversity of freshwater ecosystems have been described. There is also registered impact of allochthonous and invasive species to the autochthonous species.

According to the National Inventory of Forests in the Republic of Serbia, 49 tree species have been registered, the boreal ones being more numerous (40) than conifer species (9). The inventory conducted in 19th and 20th century reported 68 tree species. The most common species is beech tree, with 20.6 % of the total number of tree trunks. The picture shows number of forest species and shows trend of population of those species in forest's ecosystems (such as birds and butterflies).

Methodology for all forest related issues are in line with Forest Inventory and Forest Directorate of the Ministry of Agriculture.

## AGROBIODIVERSITY

Based on the data contained in the Draft Programme of Rural Development (2008-2013), significant presence of more than 44 autochthonic and exotic races of domestic animals has been noted in Serbia (7 races of horse, 1 race of donkey, 8 races of cows, 3 races of goats, 5 races of sheep, 18 races of pigs and several races of poultry). Between 400 and 500 of agricultural husbandries and associations own endangered species. The FAO information system for domestic animals diversity (DAD-IS) contains information about the presence of more than 100 races and sorts of domestic animals on the territory of the Republic of Serbia.

*Ex situ* and *in situ* activities are applied with an aim to conserve these races and sorts, whereat basic emphasis is put to the so-called *on farm* conservation that includes active role of agricultural husbandries.

For protection of cultivated plant varieties, in-situ and ex situ conservation measures are applied. In-situ protection measures primarily include the protection of indigenous and old varieties on their natural habitats through the so-called farm protection. Measures of ex situ conservation mainly include the conservation of varieties outside their natural habitats, in the banks of plant genes and national collections at various scientific institutions (Institute of Field and Vegetable Crops in Novi Sad, Krusevac Fodder Institute, Institute of true grasses in Kragujevac, Institute for vegetables in Smederevska Palanka, Potato Center in Guca, Faculty of Agriculture, University of Novi Sad and Belgrade. National collection of plant genes is located in the Institute of Maize in Zemun Polje and in the bank of the Plant Genes in Batajnica.)

### 1.2.1. Indicator name: Population trends of autochthonous domestic species

Key message: The trend of increasing the number of endangered indigenous domestic animals is on the rise



Assessment:

The indicator is used to assess state of autochthonous breeds of domestic animals, in terms of their vulnerability and connected with stimulants received per category of breeds and individuals. This assessment serves to plan future stimulants in order to maintain agrobiodiversity at a satisfactory level. The trend of the population of endangered autochthonous breeds of domestic animals is on the rise, as a result of incentives planed every year. Increased number of animals recorder for example at cow busha and domestic mountain horses, can be explained by the fact that in these breeds there was no identification of animals on the ground. Additional monitoring in the field is needed. It is evident that from 2014 some of the domestic animals increast rapidly in number of animals, such as "mangulica" pig, due to increased interest for their growth for consumption as delicateous food.

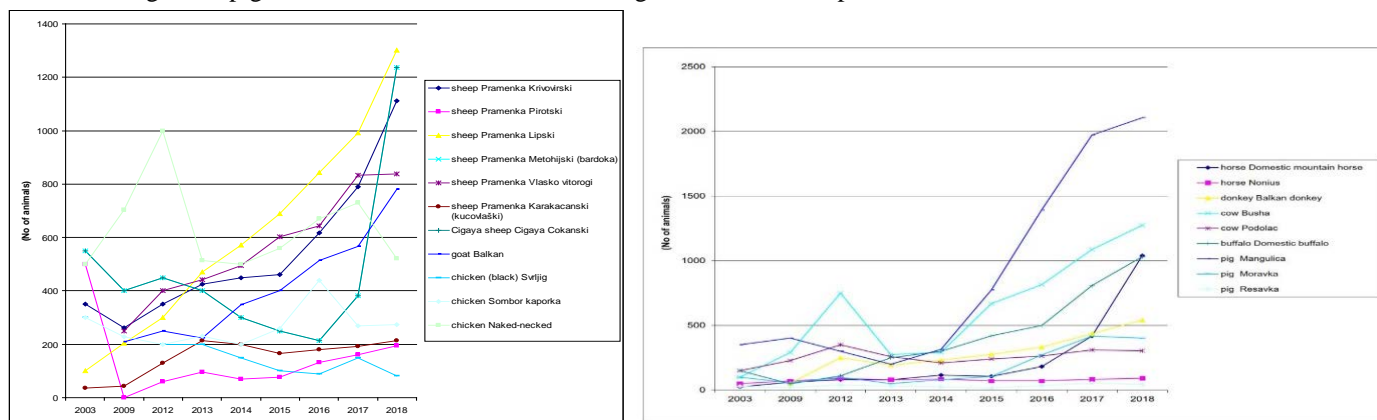


Fig. 1.2.1.1. Population trend of selected autochthonous domestic species

### 1.2.1.1. Case study: Seed Facilities in forestry as a basis for conservation and guided use of gene fond in Serbia



Assessment:

The basis of forest ecosystem consists of different types of forest trees, whose genetic diversity is the basic unit of biodiversity. The modern man with his various activities constantly destroys and changes nature, which leads to irreversible loss of biological diversity through disappearance of a large number of organic species or the reduction of their populations to a critical limit.

Seed banks have significant role in conservation and proper use of forest genetic resources. Past activities on preservation of forest genetic resources in Serbia can be divided into two vasic groups : 1. *In situ* (on-site) conservation, which preserves forest genetic resources in natural populations (seed collectivity, group of trees or individual trees) and protected natural assets , and 2. *Ex situ* (out

of place) is a form of conservation of forest genetic resources outside their natural habitat by establishment of seed banks, clonal archives, progeny tests, botanical gardens, arboretrums and living archives.

Seed collectivities are parts of a forest complex of sufficient uniformity, derived from the phenotypic characteristics of the trunks, whose primary purpose is the production of reproduction material. In order for seeds to serve their basic purpose it is necessary to carry out genetic improvements which include the selection of seed for trunks, spacing and other activities that increase productivity. Removal of phenotypic inferior trees from seed collectivity improves the quality of seeds and seedlings, but genetic diversity can be reduced in the following.

Plantages are isolated seedlings of selected specimens and each is indentified according to clone, family or provenance in which pollination from outside sources is reduced or avoided. They produce frequent and abundant yield of seed that is easily collected (OECD, 2014). They are used to produce genetically improved reproductive material and represent the link between refinement and restoration of forests.

According to the data from the Register of seed objects of the Ministry of Agriculture, Forestry and Water Management of the Republic of Serbia – Forestry Management (2018), in Serbia there are 211 registered facilities for the production of selected and qualified reproductive material.

Of these, 192 are facilities for the production of selected reproductive material (51 coniferous and 141 deciduous), and 19 facilities are registered for the production of qualified reproductive material (1 coniferous and 18 deciduous)

The total area of seed objects is 2 190.8 ha (1 593.7 ha deciduous and 597.1 ha coniferous). These objects include 44 species of trees, of which 33 are deciduous and 11 coniferous species of trees.

According to the types of trees the following seed objects are most common: *Fagus sylvatica* L. (20 seed objects), *Quercus robur* L. (15), *Populus nigra* L. (14), *Quercus petraea* (Matt.) Liebl. (13), *Picea abies* Karst. (13), *Pinus nigra* Arn. (9), *Quercus frainetto* Ten (9), *Abies alba* Mill. (8), *Robinia pseudoacacia* L (8), *Acer pseudoplatanus* L. (7), *Juglans nigra* L. (6) etc.

### 1.2.1.2. Case study: Trend in conservation of Plant Genetic Resources for Food and Agriculture, Plant Gene Bank

Assessment: 

Plant Gene Bank of Serbia (PGBS) is an object where samples of plant genetic resources for food and agriculture (PGRFA) are stored in strictly controlled conditions: in the midterm (on +4°C, to 20 years) and long term conditions (-20°C, over 50 years). PGBS is an important factor in the management of national conservation of PGRFA. The main task of the PGBS is to preserve the identity and vitality of Serbian PGRFA seed samples. In a broader sense, the PGBS represents promoter, organizer and implementer of PGRFA conservation activities, as well as the national holder of PGRFA management in Serbia. Preservation of plant genetic resources is of utmost importance for the survival of humanity, due to their resistance to stress, disease, pests and weeds.

PGRFA represent natural resources important for human and animal nutrition, as well as for providing raw materials for the industry. PGRFA of Serbia consist of: local population, genotypes, old and new varieties of grain, forage and industrial plants, vegetables, medicinal, aromatic and other horticultural plants, fruit trees and vines, their wild relatives, as well as plant breeding material with real or potential value for agriculture.

In addition to keeping the National Collection of seeds from cultivated plants, as well as the organization of preservation of planting material of fruits and vines, the PGBS performs registration of seed samples, their cleaning, drying, packaging, storage and maintenance; the organization of multiplication and regeneration of samples, and the exchange of samples with other gene banks; maintaining a database on plant genetic resources; cooperation with scientific research institutions and other gene banks at the national, regional, European and global level.

It is of great importance to ensure a high level of preservation, protection and sustainable use of PGRFA, and also to determine the framework of access to PGRFA and the exchange of knowledge and related technologies.

Since PGBS facilities were not completed and put into operation for many years, in the period 2000-2015 the Serbian government entrusted the Maize institute "Zemun Polje" to keep the National Collection. On April 1, 2015, when all the necessary technical

conditions were finalized, seed samples of National Collection were transferred and stored in the cold rooms of the PGBS in Batajnica, under the Directorate for National Reference Laboratories, Ministry of Agriculture, Forestry and Water Management. After this transfer, the work of PGBS was activated after 25 years since the complex for the needs of the Plant Gene Bank of Yugoslavia was built. For many years, PGBS has had an obvious lack of professional research staff, since it works under the auspices of state administration, which is not common in other countries in the region and Europe. At the present time, the jurisdiction of the PGBS are PGRFA management and PGRFA conservation, under two laws: the Law on Ministries and the Law on Food Safety.

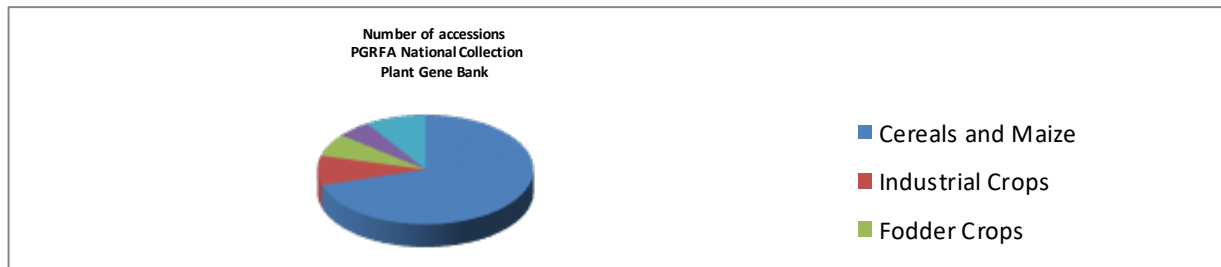


Fig. 1.2.1.2.1. The number of samples of plant genetic resources for food and agriculture in the collection of the PGBS

In total 4 238 samples are kept in the collection of the PGBS:

- Grain and maize 2 985 samples,
- Medicinal and aromatic herbs 387,
- Industrial plants 367,
- Fodder plants 284,
- Vegetables 215.



Fig. 1.2.1.2.2. It is particularly important to preserve traditional knowledge and skills related to the sustainable use of plant genetic resources owned by the farmers.

Given that the farmers have an active role in the *in situ* and on farm preservation of plant genetic resources, since 2013, the Ministry of Agriculture Forestry and Water Management allocates certain financial resources for subsidies in PGRFA conservation (Official Gazette of RS 85/13). The trend of allocating financial resources for these purposes in the last 7 years can be seen in Fig. below.

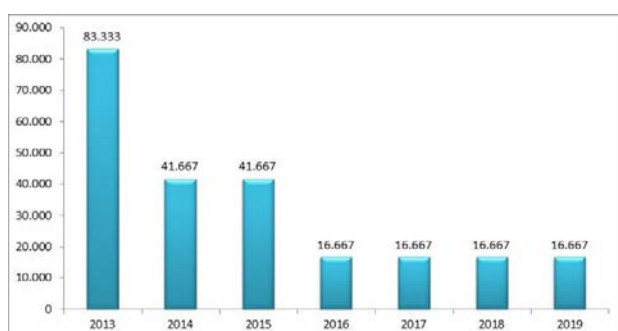


Fig. 1.2.1.2.3. Subsidies for PGRFA conservation by years (EUR)



National policy on the preservation and sustainable use of agricultural plant genetic resources is presented in the new Law on PGRFA Management and the the National PGRFA Conservation Program, both currently in final draft versions. The importance and transparency of the management and use of PGRFA in Serbia strongly depend on the new legislation.

Research institutes, faculties, private sector, other organizations and stakeholders, as well as farmers, are all expected to take part in responsibility for the implementation of the Law on PGRFA Management, after its adoption.

The number of strategic documents on agriculture and rural development, nature management, biodiversity and environment protection, which are related to PGRFA, are already adopted and implemented. The Agriculture and Rural Development Strategy and Biodiversity Strategy, show that a large number of Biodiversity Policy commitments will be implemented, concentrating on relevant national and international aspects.

Serbia participates in all relevant international instruments for the PGRFA conservation and believes that international obligations in terms of agriculture and biodiversity are mutually supportive.

### Obstacles and scientific and technical needs related to the measure taken

#### Forest genetic resources

- Active field conservation measures for both habitats and species are financially and technically demanding
- Lack of staff experienced to fulfill these measure
- There are administrative complications in implementing of active measures related to land use, e.g. on private land or on agricultural/forestry land
- Sectors policies are not in line with biodiversity conservation goals
- Need for additional researches regarding genetic structures, in first priority for most endangered species

#### Plant Gene Bank

- Lack of financial resources for the basic Gene Bank activities
- Lack of scientific research staff in the Plant Gene Bank
- Need for technical and scientific cooperation in the implementation of Gene Bank Standards and operations
- Need for PGRFA Policy formulation and implementation
- Need for support to *in situ* and on farm PGRFA conservation in rural areas, with bigger role of local communities in management and conservation of agro-biodiversity.


## 1.3 Monitoring the impact of climate change on biodiversity and the impact of biodiversity on mitigating the effects of climate change

For the implementation measure, please indicate to which national or Aichi Biodiversity target(s) it contributes

National target 1

Aichi target D15

Assessment of the effectiveness of the implementation measure taken in achieving desired outcomes

- Measure taken has been ineffective 

Level of confidence of the above assessment

- Based on comprehensive indicator information

Adequacy of monitoring information to support assessment

- Monitoring related to this target is adequate

Although Serbia did not have the obligation to reduce greenhouse gas emissions (GHG) between 2008 and 2012, it was necessary to prepare national and periodic UN Framework Convention on Climate Change (UNFCCC) reports in order to allow international cooperation in the field of climate change and systemic observation, as well as established knowledge transfer and clean technologies. Also, Serbia had to formulate and implement measures of mitigation, education, training and public information in order to increase the availability of information on the causes and consequences of climate change. During 2010, based on the UNFCCC requirements, the Ministry of Environment and Spatial Planning of the Republic of Serbia prepared the First National Communication (First Report), which contains information on the national context, the database and emission calculations GHG (1990-1998), under the UNFCCC (2010), assessment of the vulnerability and impact of climate change, as well as the necessary measures for adaptation and mitigation. It was developed in accordance with the "Guidelines for the Preparation of National Reports for parties not included in the Annex I Convention" (17 / SR.8), by the procedures of the Global Environment Facility (GEF), national regulations, documents and strategies. Taking into account the political, technological, financial and social aspect of the problem, this document also defines specific climate change scenarios (for the periods 2001-2030, 2071-2100), while the assessment of mitigation is related to several sectors - energy, industry, agriculture, forestry and waste management. The first national communication also provided data on research and systemic observations, but also gave recommendations and instructions for future education, training, capacity building and public awareness of global warming and GHG emissions.

The Republic of Serbia initiated the preparation of an institutional and legislative structure for the monitoring, reporting and verification of data and information of importance for climate change, with the financial and technical support of the EU. Preparation of the first national strategy for the fight against climate change, with the action plan, is in the initial phase and will provide a clear framework of activities in the fight against climate change in the period until 2020 and 2030.

This measure is implemented through certain projects, mainly through work on species with sensitive seasonal phases, such as migrating birds, early spring plants - Winter Aconite *Erantia hyemalis* etc. Also, this monitoring is conducted on some sensitive habitats, such as Salt lake in Special Nature Reserve "Slano kopovo". Effects of fires, floods, wind-breaks and drought are monitored within forest ecosystems. During spring 2014, when extremely big floods occurred in Serbia, brief survey on its effects on protected areas and protected species is conducted.

### 1.3.1. Indicator name: Dead wood in forests and climate changes

Key message: Since 2007 number of dead trees increase 5 times

Assessment: 

Indicator shows connection between climate parameters and forest trees health condition (dead wood) registered by the Institute for Meteorology and International Cooperation Programme (ICP) Forest Monitoring Network. Correlation between dried trees and strongly defoliated trees for 4 dominant species (Beech, Hungarian oak, Turkish oak and Spruce) shown strong dependence of the temperature and precipitation anomalies during the summer season (June, July and August) - when extremely hot and dry summers were registered. Since 2008, significant increase of dried trees (class 4) and strongly defoliated trees (class 3) for 4 dominant species

(Beech, Hungarian oak, Turkish oak and Spruce) have been registered. Increase of dried trees during 2014 was 5 times higher than in 2007. Increase of strongly defoliated trees was 4 times higher during the same period.

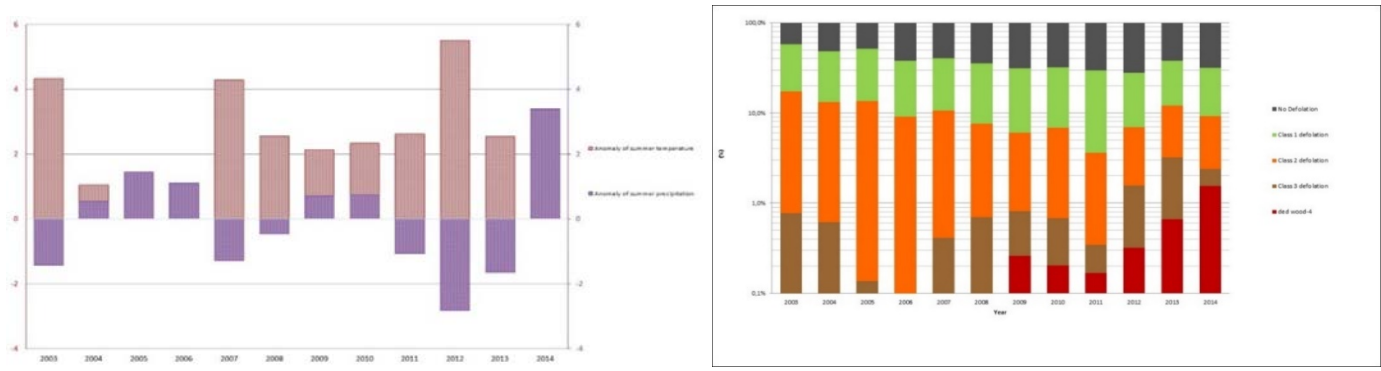


Fig. 1.3.1.1. Temperature and precipitation anomalies for summer season (June, July and August) (left)/ Defoliation of forest trees (right)

Correlation between dried trees strongly defoliated trees for 4 dominant species (Beech, Hungarian oak, Turkish oak and Spruce) have been observed. This was connected with temperature and precipitation anomalies during the summer season (June, July and August) when extremely hot and dry summers were registered. Percentage of "none", "slight", "average", "strong" and "dead wood" per years, in accordance with climate parameters: temperature and precipitations are presented. Calculation procedure has been done according to the criteria of ICP Forests monitoring.

### 1.3.2. Indicator name: Forest damages

Key message: Increase in damage from natural disasters and insects

Assessment: 

The indicator shows level of damage to the forests, broken down by selected biotic, abiotic and anthropogenic agents. The indicator is used to express level of damages and to compare which agent has the most expressive effect. In 2011 and 2012 man-made damage was the most expressed, while in recent year damage caused but natural disasters increased several times.

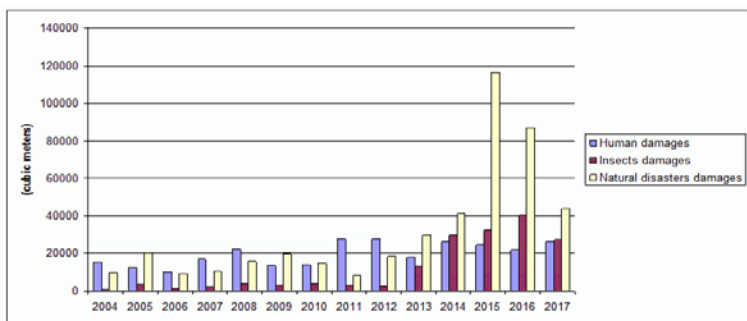


Fig. 1.3.2.1. Damage to the forests broken down by agents

Agents causing damage to the forests are biotic, abiotic and anthropogenic. Biotic agents include insects and illnesses, wild animals and forest grazing cattle. Abiotic agents include fire, storm, wind, snow, drought, layers of mud and avalanche. Anthropogenic agents include illegal logging or other damage in forests caused by wood cutting, which leads to impaired health and vitality of forest ecosystems.

During 2017 human damages in forest increased. Over 25 000 cubic meters of wood were illegally harvested, especially in the region of southern end eastern Serbia. Insects damages decreased for about 30 % and natural disaster damages decreased for about 5 %.

### 1.3.3. Indicator name: Forest health conditions

Key message: Increase in the number of healthy trees



The indicator is used to monitor forest health conditions through the trunk defoliation indicators in the frame of ICP Forests Monitoring Network. Monitoring of the health conditions of forests is based on the loss of leaves on trees in forests in each of defoliation classes: "none", "slight", "average", "strong" and "dead wood". There is also monitoring of health conditions according to changes in color of the leaves on the trees in the forests in each of decolorized classes: "none", "slight", "average", "strong" and "dead wood". Combined damage assessment of trees in classed: "none", "slight", "average", "strong" and "dead wood".

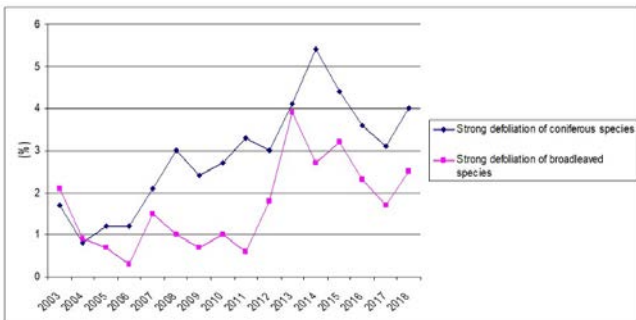


Fig. 1.3.3.1. Strong defoliation of coniferous and broadleaved species

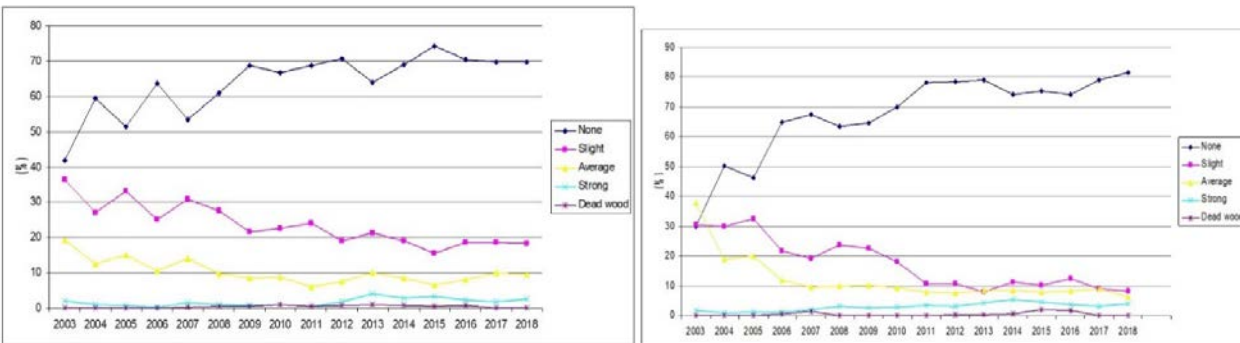
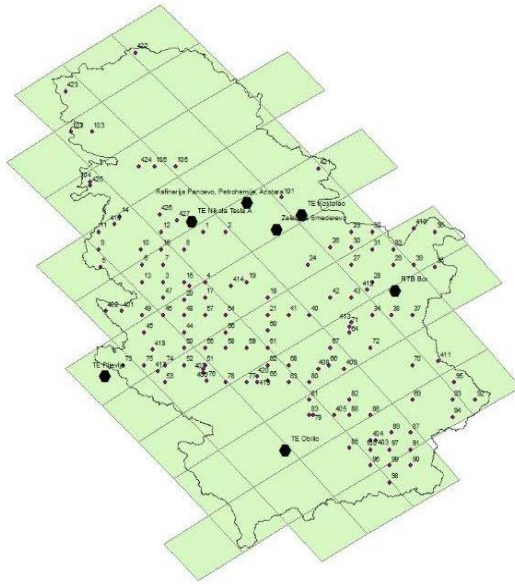


Fig. 1.3.3.2. Defoliation of coniferous (left) and broadleaved (right) tree species

When looking at healthy trees, about 90 % of coniferous and deciduous trees did not have or had a weak defoliation. The defoliation was not registered on 92.4 % of fir trees, 91.6 % of spruce trees, 91 % of white pine trees and about 40 % of black pine trees. Moderate and strong defoliation involves about 43 % of black pine trees.

Of the deciduous species, 85 % of hornbeam trees, 81 % of oak trees, 73.2 % of beech trees, 71 % of Austrian oak and 65.2 % of sessile oak trees had no defoliation. The moderate and weak defoliation of the deciduous species was increased in relation to 2017. In 2018 an assessment was made of the condition of forest species on 130 sample plots, to a total of 2968 trees. During the year 2018, no drying of trees of coniferous species was recorded, while 0.1 % deciduous trees were dried, but there was an increase in strong defoliation of coniferous species by around 30 % and deciduous species by about 50 % compared to 2017.



Map. 1.3.3.3. Plots for monitoring of forest health condition and main pollutant sites

### 1.3.4. Indicator name: Forest fires

Key message: The greatest damage from forest fires was in 2003, 2012 and 2016

Assessment:

Forest fires are monitored every year and data are expressed in cubic meters of timber volume or hectares of land destroyed. It is evidenced that some years were specific related to damage caused by forest fires. The most remarkable damages in cubic meters of timber were in 2012, 2003 and 2011. In 2007 even the amount of cubic meters of burned timber have not been large, damage in hectares on forest surface caused by fires have been very expressive.

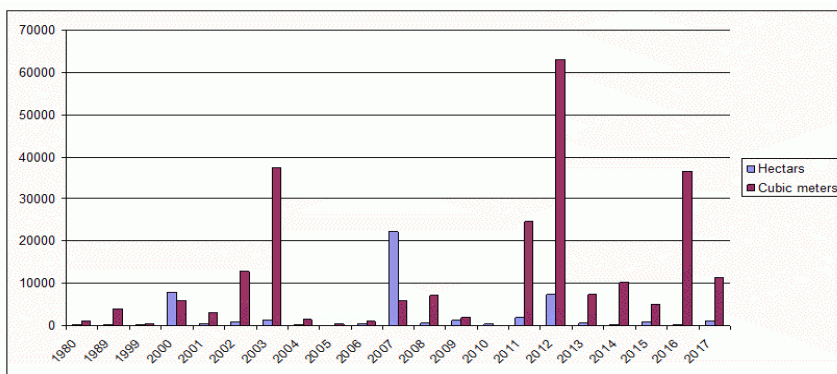


Fig. 1.3.4.1. Damage caused by forest fires

Forest fires are one of the most important forms of forest damages. Although controlled burning may lead to increased biodiversity of species, uncontrolled forest fires have very negative effects on the eco-system: desertification, erosion, and water loss. Climate change, i.e. alternating dry and rain periods are increasingly causing the problem of forest fires and incurring damage to forests in the form of natural disasters. Also, direct damage in terms of the lost timber does not have such a large importance as the loss of beneficial functions of forests after fires (hydrological, protection, climate, hygiene and health care, tourist recreational etc.).

### 1.3.5. Indicator name: Number of fungal species in selected forest habitats

Key message: The number of mushroom species in the forests is reduced

Assessment: 

Macrofungal production is characterized by a high inter-annual variability which is closely linked to variations in weather conditions from one year to the next. Mushrooms generally flourish under warm and wet conditions. Source data are the fungal species collected from 2 permanent investigation plots (size of the plot: 1000 m<sup>2</sup>) within 2 different forest habitats on Mt. Vidlič, locality Vzganica, visited four times each year in the period 2009 – 2013. In the long term study conducted on Mt. Vidlič (locality Vzganica) in the period 2009-2013, we observed that macrofungal species richness (number of detected species) was in correlation with several abiotic factors. Decline in annual precipitation, relative air humidity and soil moisture was followed by a decline in the recorded number of macrofungal species. On the contrary, increase in the value of above factors led to increase in the number of species. Therefore, it can be expected that the trend of climate change towards more arid conditions in Serbia would lead to the declining of macrofungal communities, as well as changes in species composition. This would inevitably lead to a change in the accompanying vegetation and cause a disturbance of natural processes in which macrofungi are involved.

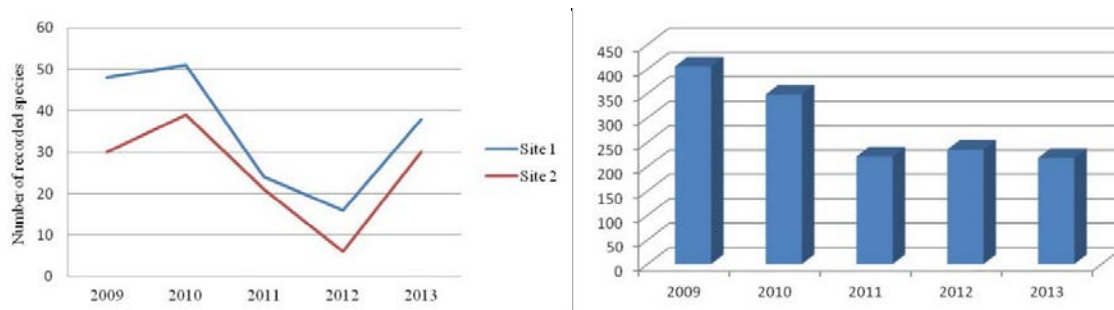


Fig. 1.3.5.1. Annual changes in the number of fungal species (left) and average annual precipitation (right)



Map. 1.3.5.2. Monitored localities



Pic. 1.3.5.3. - *Coprinus xanthotrix*, *Hymenopellis radicata*, *Phallus impudicus*, *Laccaria laccata*, *Spathularia flavidula*

### 1.3.6. Indicator name: Air pollution and forest defoliation in selected protected areas

Key message: Increased concentration of SO<sub>x</sub> leads to greater defoliation

Assessment: 

The analysis of the most significant concentration of aero-pollutants (NO<sub>x</sub>, NH<sub>x</sub> and SO<sub>x</sub>) in the air at the territory of protected area „Dolina Pcinje“ during the period 2012 – 2014 shows positive correlation between NO<sub>x</sub>, and SO<sub>x</sub> minimal detected concentration and defoliation intensity of broad-leaves species. Concentration of NH<sub>x</sub> has not been changed, and therefore it cannot be directly linked to defoliation (Fig. below).

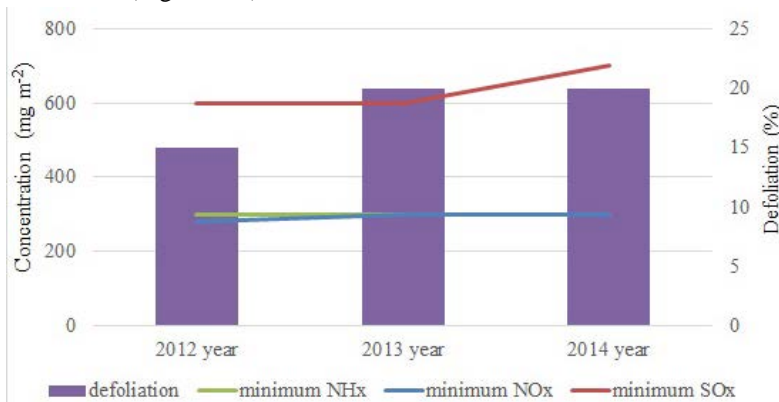


Fig. 1.3.6.1. Correlation between NH<sub>x</sub>, NO<sub>x</sub> and SO<sub>x</sub> concentration in the air and defoliation intensity.

According to the the data of Republic Hydro-meteorological Service of Serbia over the last 20 years, noticeable change of climate parameters was registered, especially temperature and the amount of precipitation. Changes of climate conditions can indicate possible higher sensitivity of ecosystems, especially broad-leaves forests.

Regarding the fact that Coal Power plant “Kosovo” in Obilic, Autonomous province Kosovo and Metohija, has influence on the air quality of Southern Serbia, and based on the result of the analysis, it can be concluded that its influence is not significant at this protected area (Džoljić, 2017), mostly due to the topography of the terrain (Map below).



Map. 1.3.6.2. Location of Coal Power Plant “Obilic” and Protected Area “Dolina Pcinje”.

### 1.3.7. Indicator name: Flowering of *Prunus laurocerasus* related to Climate Changes

Key message: Flowering of *Prinus laurocerasus* has been more frequent in recent years

Assessment: 

Flowering of *Prunus laurocerasus* (Cherry laurel, local name Zeleniče) has never been recorded in the older literature. For the first time it was observed and recorded in 1983. Years when flowering was observed and recorded are: 1983, 1998, 2008, 2012, 2017. For other years occurrence of flowering is unknown. Period during which flowering was observed is May-June.

Final set of criteria, which must coincide with values derived from temperature data for the first half of the year, give as a result that during the period of 57 years flowering was possible in 17 years, from which 6 happened during the 1961-1990 and other 11 during the period of significantly warmer climate 1998-2017 when also was relatively frequent flowering of Zeleniče. Last three recorded flowering happened with 4-5 years interval. Did flowering occurred meanwhile - it is unknown.

One should have in mind there is high probability that Zeleniče at Ostrozub is currently under climate heat conditions that are still not optimal for every year flowering occurrence, but with future temperature increase flowering frequency can increase.

Analysis of climate conditions was done for the period 1961-2017 for the site where Zeleniče grows on mountain Ostrozub (latitude 42.88694; longitude 22.22361)

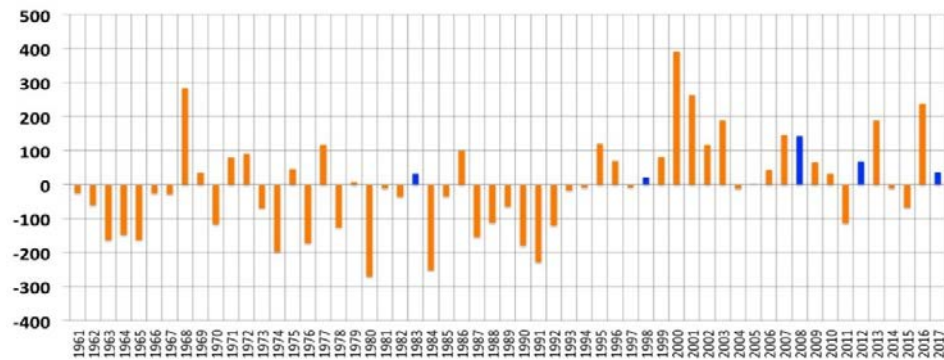


Fig. 1.3.7.1. Anomalies of a sum of active temperatures (growing degree days, GDD, in °C) for biological minimum of 10°C for the period January-June for each year with respect to 1961-2017 for locality of Zeleniče on Ostrozub; mean GDD for January-June for 1961-2017 is 829°C; in blue are marked years when flowering of Zeleniče was recorded.

Approach in finding the criteria, which indicate favorable heat conditions for flowering of Zeleniče that is possible to occur in the period May-June but depends on heat conditions before flowering occurrence as well, is based on setting the criteria using threshold values, which are defined using the values obtained for years for which was observed and recorded flowering. It was required that those years satisfy defined criteria for flowering and that defined criteria eliminate most of the other years as favorable for flowering (especially during the period of colder climate within period used for this analysis - on contrary flowering would have more frequent occurrence and would be recorded in older literature).

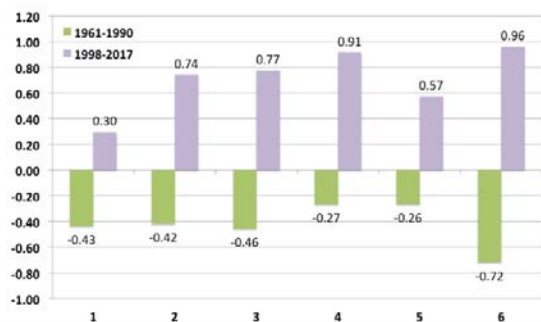


Fig. 1.3.7.2. Anomalies of mean monthly temperatures for the periods 1961-1990 (green) and 1998-2017 (purple) in °C with respect to the 1961-2017 for locality of Zeleniče on Ostrozub.



### 1.3.8. Indicator name: Climate Changes and flowering phenology of winter aconite

Key message: Winter aconite flowering became more earlier in the spring

Assessment: 

Winter aconite (*Eranthis hyemalis*) is a critically endangered and strictly protected species with only a few records in Serbia. It grows on humus-rich, moderately fertile, well-drained soils in full sun or part shade. The early flowering, before another spring species, short vegetation period and summer dormancy reflects its sub-Mediterranean origin and accompanying climate with most favorable conditions for plant development during the humid winter. Its life cycle is typical for many other Mediterranean geophytes and is a limiting factor of distribution in continental areas where this species grows in adequate edaphic and climatic conditions.

Flowering cycle and distribution pattern of winter aconite were studied in the Nature Reserve “Bagremara“. Observations were carried out from 1996 to 2018. In the conditions of Bagremara, flowering of winter aconite plants started in the middle of January and lasted until the middle of March, which is not in contrast with average data in other countries. Start of flowering period depends on the air temperature values during the winter months and the averages of annual air temperatures. This data are compared with official weather and climate informations from nearby weather station in Bač.

The average annual temperature increase in Serbia for the period 1996-2015 compared to the period 1961-1980 is 1.2 °C, and for the winter and spring period by 1.3 °C and 0.9 °C, respectively (Vukovic et al., 2018) . However, the last 7 years (2012-2018) represent 7 the warmest years recorded, with a mean anomaly of about 2 °C compared to the reference period (Djordjevic et al., 2018). These changes in temperature caused favorable thermal conditions for the longer duration of the vegetation period, during the period 2008-2017 in the lowlands, even in about a month longer than in the middle of the 20th century. Observations of the start date of growing season show advancing toward earlier dates, and it is expected to advance more in the future (MEP, 2017).

The observation of the flowering of the winter aconite (*Eranthis hyemalis*) in the Bagremara forest near Backa Palanka city was carried out relatively regularly since 1996 (observations for the years 2000, 2001, 2002, 2004, 2011, 2012 are absent, while for 16 years there are data on the date of beginning of flowering). The data were analyzed for the period 1996-2017. The average date of flowering of winter aconite, obtained from all available data, is the 50th day from the beginning of the year (February 19th). For the period 1996-2006, the average day of flowering is the 68th day (March 9th), and for the period 2007-2017 is the 38th day (February 7th)



Pic. 1.3.8.1. Flowers of winter aconite. (Photo: B. Panjkovic)

Fig. below shows the anomalies of the beginning of flowering date of winter aconite for each year, with respect to the mean value for the entire period, together with the mean temperature anomalies for the period January-March compared to the mean for the period 1996-2017, but taking into account only the years in which there were monitoring of flowering (where data are not visible means that they are close to zero, the years for which the flowering data is not observed are not marked in x-axis). The results show that positive anomalies in temperature correspond, in most of the years studied, to negative anomalies in the date of flowering. This means those warmer periods January-March correspond to the earlier date of flowering.

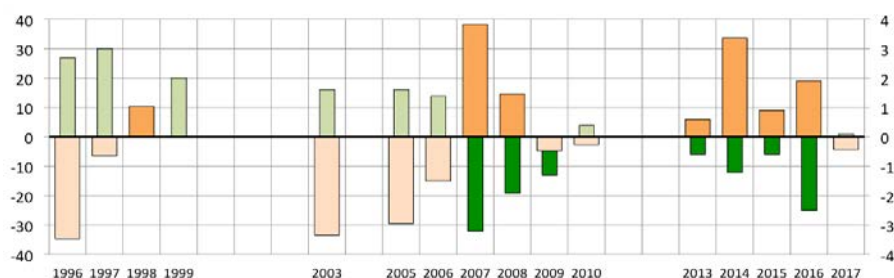


Fig. 1.3.8.2. Anomaly of the date of winter aconite flowering with respect to the mean value for the entire period (green color, left scale, anomalies in the number of days) and average temperature anomalies for January-March in the mean to the mean for the whole period (orange, right scale, in °C); brighter colors indicate negative deviations anomalies in temperature and positive in flowering date, and darker to positive anomalies of temperature and negative in flowering date; The mean values for the entire period 1996-2017 are calculated from data for years when there are also observations of the flowering of maize

Minor deviations from this conclusion have caused the variability of different temperature conditions during the period January-March. Anomalies of mean monthly temperatures for each year relative to the mean for the entire period 1996-2017 are shown in Figure below.

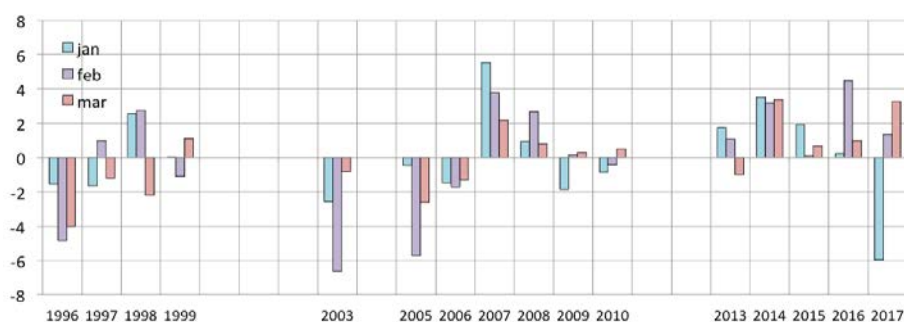


Fig. 1.3.8.3. Anomaly of average monthly air temperatures for January, February and March with respect to the average monthly values for the whole period; the mean values for the entire period 1996-2017 are calculated from data for years when there are also observations of the flowering of maize

#### Literature:

Djordjevic, V., Vukovic, A., Vujadinovic, M., 2018: Osmotrene promene klime u Srbiji i projekcije buduće klime na osnovu različitih scenarija budućih emisija, Izveštaj, Program Ujedinjenih nacija za razvoj.

MEP, 2017: The Second National Communication on Climate Change under the United Nations Framework Convention on Climate Change, Ministry of Environmental Protection, Belgrade, 2017.

Vukovic, A. et al., 2018: Global warming impact on climate change in Serbia for the period 1961-2100, Thermal Science, vol. 22, pp. 2267-2280.

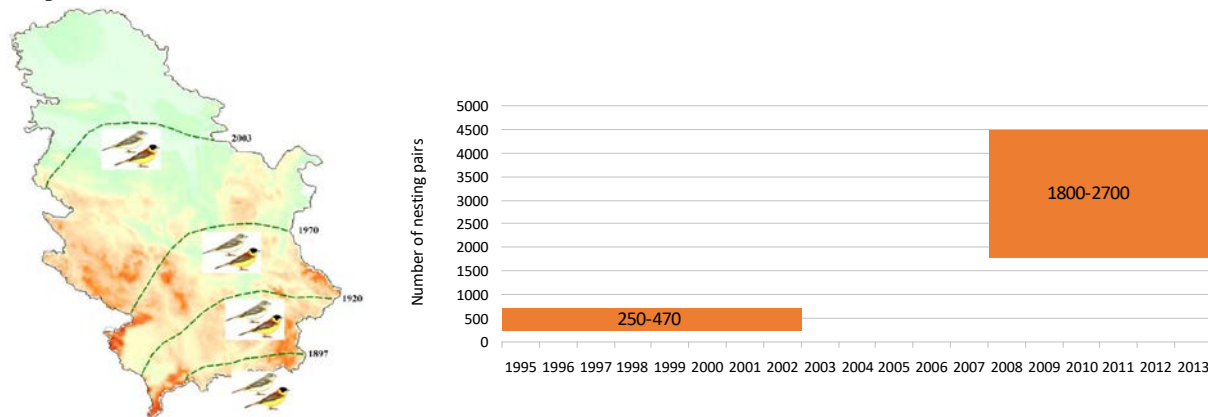
Panjковиć, B., Perić, R., Milenić, B (2019): *Eranthis hyemalis* (L.) Salisb. – indicator species of climate change. 13th Symposium on the Flora of Southeastern Serbia and Neighboring Regions. Stara planina Mt. 20 to 23 June 2019. Abstracts, 105-106.

### 1.3.9. Indicator name: Climate Changes and Black-Headed Bunting areal and population size changes

Key message: Areal and population size of Black-Headed Bunting increase within the Climate Change

Assessment: 

The growth in number of Black-headed Bunting (*Emberiza melanocephala*) is observed on the territory of Serbia as well as increasing the areal distribution from south to north of Serbia. The first observed habitats in Serbia until the mid-20th century are in the area of southern Serbia (Vranje, Niš, Pirot, etc.), and it is also known that at the end of the XIX century it certainly did not nest north of Vranje. Since the middle of the 20th century in drought and warmer years begins to appear from time to time and to the north. Mostly areas of lower altitudes (up to about 400m) are inhabited, but their occurrences are examined in more rare cases at higher altitudes. During the year 2003, which was warm and dry during the period of settlement of this species, the Blackheaded Buntings were also seen on the slopes of Fruška Gora at an altitude of up to 200m. In addition to 2003, an important year after the settlement of this species on its way to warmer regions was 2000, which is also characterized by exceptionally warm and dry weather. Observed number of breeding pairs in two periods estimated for the territory of Serbia is: 250-470 for the period 1995-2002 and 1800-2700 for the period 2008-2013.

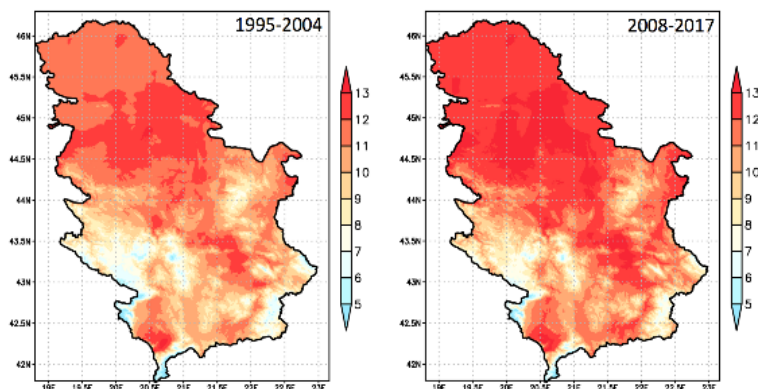


Map and Fig. 1.3.9.1. Areal and population size change of Black-Headed Bunting

Parameters that are being tested for the analysis of favorable climatic conditions of the habitat of the Black-headed Bunting are:

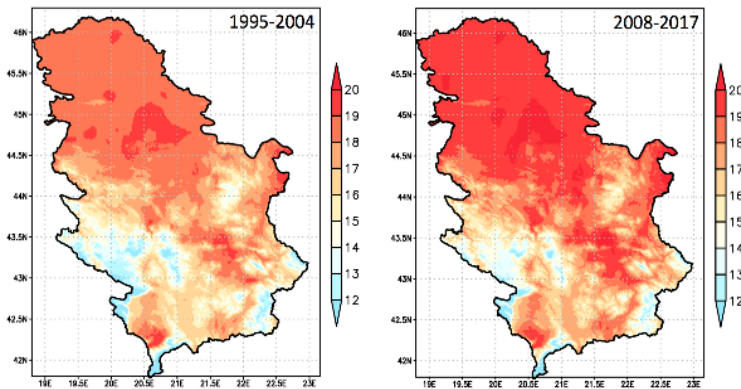
- mean annual temperature
- medium temperature for the period April-September

On maps below the spatial values of mean annual temperatures for 10-year periods are presented, which include the periods for which the data on the number of Black-headed Bunting counts were given: 1995-2004 and 2008-2017. From the results can be seen in the spatial distribution of temperature, which demonstrated a significant increase in temperature between the two periods.



Map. 1.3.9.2. Mean annual temperature in the territory of Serbia for the periods 1995-2004 (left panel) and 2008-2017 (right panel).

Particularly shown is the average temperature for the periods 1995-2004 and 2008-2017 for the Months of April-September, as a period when the Black-Headed Bunting are been in Serbia (Map below). The increase in temperature for this period of the year between the two observed 10-year periods in some areas is significantly more pronounced than the change in the average annual temperature, as the observed heating, as already mentioned, is the highest during the summer season and is visible in this six-month period. Thus, the warming up of the period of the year when this species is retained in Serbia is more pronounced than the increase in the mean annual temperature, which indicates the likely spread of a favorable area for the settlement of this species.



Map. 1.3.9.3. Mean temperature for the period April-September in the territory of Serbia for the periods 1995-2004 and 2008-2017.

Observed Black-headed Bunting habitats show that this type corresponds to warmer and drier weather in the period of their stay. Due to the impact of climate change in the thermal conditions in Serbia have become convenient for a stay of this species. The climate becomes similar to those in which their habitats are considered, south of Serbia - the area of south-eastern Europe, Italy, the Adriatic coast. This confirms that the movement of subtropical characteristics into the southern parts of Serbia and in the future further to the north, also affects migration of species. Due to the occasional reporting of extremely moist episodes in some years in Serbia in May and June, there may still be variations in their number, but the trend of change shows that favorable conditions are created in the territory of Serbia in the areas of southern, central and northern Serbia, such as predicted by Huntley et. al. 2004, but very likely faster than predicted, because temperature changes show faster warming than predicted.

#### Literature:

- Huntley, B. et. al., 2004: A Climatic Atlas of European Breeding Birds, Lynx Edicions;
- Puzović S. i Grubač B., 2003: Širenje areala rasprostranjenja crnoglave strnadice *Emberiza melanocephala* u Srbiji: prvo gnežđenje na Fruškoj gori i u Vojvodini, Glasnik društva za zaštitu i proučavanje ptica Vojvodine, vol. 12, Novi Sad, p. 180-183.
- Vukovic, A. et al., 2018: global warming impact on climate change in Serbia for the period 1961-2100, Thermal Science, vol. 22, pp. 2267-2280;)
- Djurdjevic, V., Vukovic, A., Vujadinovic, M., 2018: Osmotrene promene klime u Srbiji i projekcije buduće klime na osnovu različitih scenarija budućih emisija, Izveštaj, Program Ujedinjenih nacija za razvoj

#### Obstacles and scientific and technical needs related to the measure taken

- Lack of system for monitoring impact of climate changes on biodiversity,
- Lack of legal base for establishing of the monitoring system,
- Insufficient and irregular financing,
- Un-harmonized goals of scientific and nature conservation sectors,
- Lack of trained staff,
- Lack of appropriate methodologies.


## 1.4 Establishment of an integral national information system for biodiversity with a database (INISB)

For the implementation measure, please indicate to which national or Aichi Biodiversity target(s) it contributes

National target 1

Aichi target E19

### Assessment of the effectiveness of the implementation measure taken in achieving desired outcomes

- Measure taken has been partially effective 

Level of confidence of the above assessment

- Based on comprehensive indicator information

Adequacy of monitoring information to support assessment

- Monitoring related to this target is adequate

This measure is directly connected to research, data collection and monitoring of biodiversity in Serbia, done by various subjects such as scientific institutions (institutes, faculties...), institutes for nature conservation, Natural History Museum, managers of protected areas, NGOs, even some private companies. First steps towards establishment of INISB are two projects "Development of the Red Book of Plants, Animals and Fungi in the Republic of Serbia" (2015-2017), "Establishment of an ecological network in the Republic of Serbia" (2015-2020) financed by Ministry of Environmental Protection (MEP) coordinated by Institute for Nature Conservation of Serbia in collaboration with Institute for Nature Conservation of Vojvodina Province and Faculty of Biology, University of Belgrade. Besides that, there is very good database on biodiversity in Serbia – BIORAS – lead by civil sector. Another very important initiative for integration in this topic is led by German Development Agency, GIZ, within BIMR project (Biodiversity Information Management and Reporting) in cooperation with Serbian partners and other relevant partners from the region of South East Europe for wider region.

The Ministry of Environmental Protection (MEP) is responsible for administration and policy development tasks in the field of environment including biodiversity and nature conservation. In close cooperation with the MEP there is a public administration authority, the Serbian Environmental Protection Agency (SEPA), responsible for integrating data on environment and preparing reports on the state of environment in Serbia. Expert activities related to nature conservation and protected areas in Serbia are performed by the Institute for Nature Conservation of Serbia and Institute of Nature Conservation of Vojvodina Province for the territory of Vojvodina Province.

The most important operational state institutions in the BIMR framework are SEPA, Institute for Nature Conservation of Serbia and Institute for Nature Conservation of Vojvodina Province. A significant number of teams and individual scientists operate at the University of Belgrade, Novi Sad, Kragujevac and Niš and their cooperation in Centre for Biodiversity Informatics can be a good starting point for centralisation of providing scientifically verified biodiversity data in Serbia. The BioRaS portal, managed by group of non-governmental organizations (NGOs) and technically supported by Petnica Research Center, proved to be a robust platform for integrating civil society initiatives in biodiversity assessments and engaging general public in inventarisation and monitoring of biodiversity in Serbia. Based on the review of their legal responsibilities, recent activities and results, we enlisted stakeholders who are related to biodiversity, nature conservation or use of natural resources.

### Institution/ organisations number

Governmental institution 6, Public institution 12, Public enterprise 12, Academic institution 18, NGO 24, International organisation 3, Religious institution 1 and Company 14.

Data used in the studies of protection, collected by experts from the Institutes for Nature Conservation in Belgrade and Novi Sad;

- Data of monitoring of target species, collected by experts from the Institute for Nature Conservation of Vojvodina and Managers of protected areas;
- Data used for preparation of action plans for protection of large carnivores, collected and processed by experts from the Faculty of Biology in Belgrade, Institute for biological Research in Belgrade and Museum of Natural History in Belgrade;

- Data provided by the projects "Establishment of an ecological network in the Republic of Serbia" and "Development of the Red Book of Plants, Animals and Fungi in the Republic of Serbia", compiled and verified by experts from Faculty of Biology in Belgrade, Department for biology and ecology in Novi Sad and Birds Protection and Study Society from Novi Sad; Data of rapid ecological assessment of Serbian natural assets, collected by academic institutions and NGOs and provided to managers of PAs;
- Data collected by experts from Universities in Novi Sad, Belgrade, Kragujevac and Niš and Institute for Biological Research, in the framework of scientific projects supported by the Ministry of Education, Science and Technological Development;
- Data used for Fish stock management programmes, compiled by experts from Biological faculty in Belgrade, Institute for Multidisciplinary Research in Belgrade, Institute of Biology and Ecology in Kragujevac and Department for biology and ecology in Novi Sad;

Data collected by support of local projects from the Rufford Small Projects Grants Scheme (or similar funders);

- Data collected by support of local/regional/national environmental authorities;
- Data used in EIA/SEA studies;
- Data published on the BioRaS portal;
- Data published into the Alciphron database;
- IPA project Natura 2000 Serbia / The project ceased operations due to administrative Reasons

The most numerous stakeholders are from the NGO and academic community that are also recognized as the most important stakeholders for collecting and structuring biodiversity data. Although most academic institutions are located in Belgrade, there are significant scientific bases in Novi Sad, Kragujevac and Niš. With more than 20 relevant organizations the NGO community seems strong with numerous volunteer base. Unfortunately, this is not a case. Most of the organisations that collect and process biodiversity data are with only a few members initiated by graduates of biology who have no other opportunity for finding a job. Only a few organizations are working on the national level (Bird Protection and Study Society of Serbia, NGO Habiprot and Scientific research student association "Josif Pančić") and recruit a significant number of members that are collecting biodiversity data in the field. Others are local organisations with several volunteers that are frequently working in close cooperation with the local managers of the protected area.

#### 1.4.1. Indicator name: Number of biodiversity indicators in use

Key message: In the field of biodiversity, over 50 indicators have been developed



Since the establishment of the Environmental Protection Agency in 2004 and the acceptance of the reporting structure according to the model: Actual factors - Pressure - Condition - Influence - Response, numerous indicators of environmental protection have been developed. In the field of biodiversity and nature protection, more than 50 indicators have been developed, in which the state of different parameters are being monitored in the yearly or perennial period.

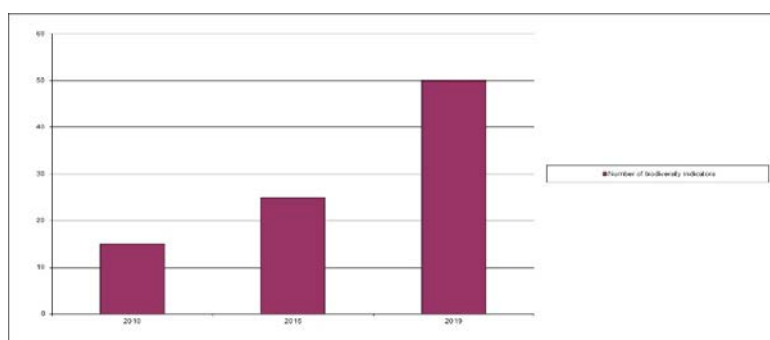


Fig. 1.4.1.1. Number of biodiversity indicators in use

The highest number of indicators monitors the status of species and habitats, as well as the parameters of protecting and conserving biodiversity and nature at different levels.

### Obstacles and scientific and technical needs related to the measure taken

- Legal base for establishing and work of INISB needs to be upgraded,
- Lack of synergy within nature conservation sector and with other data providing sectors,
- Technical demanding for establishing universal biodiversity data base system,
- Lack of regular financial source for systematic data collection.


## 1.5 Combating illegal killing, trapping and trade of wild species

For the implementation measure, please indicate to which national or Aichi Biodiversity target(s) it contributes

National target 1

Aichi target A4

### Assessment of the effectiveness of the implementation measure taken in achieving desired outcomes

- Measure taken has been ineffective 

Level of confidence of the above assessment

- Based on comprehensive indicator information

Adequacy of monitoring information to support assessment

- Monitoring related to this target is adequate

According to some assessments, this measure is implemented in Serbia on very low level, especially comparing to surrounding, even EU countries. Basement of this activity is good joint work of institutes for nature conservation and environmental inspectors with protected area managers, Police, Prosecutors and Customs, and above all with NGOs and citizens. For previous ten years increasing trend of processing of cases of Combating illegal killing, trapping and trade of wild species.

Within its jurisdictions, hunting and fishing inspectors and guards also contribute. This measure, besides direct benefits through successful rehabilitation of individuals, additionally stops or inhibits negative subjects, and if followed by good media cover, works as prevention and affirmatively. Among cases highly covered by media is seizure of more than 5 000 wild bird eggs and processing of perpetrator in 2006.

### 1.5.1. Indicator name: Number and structure of animals in the shelter of Zoo Palic

Key message: The number of animals in the zoo shelter is increasing; the most endangered species are birds

Assessment: 

Zoo Palic officially started cooperation with the competent institutions for appropriate disposal and care for seized or confiscated wildlife in 2004. First live specimen from the confiscation arrived at the shelter were three specimens of Green iguana (*Iguana iguana*) and one specimen of Burmese python (*Python molurus*). Up to date, more than 3 500 animals have been accepted in the shelter, and the tendency of the arrival of individuals is increasing each year.

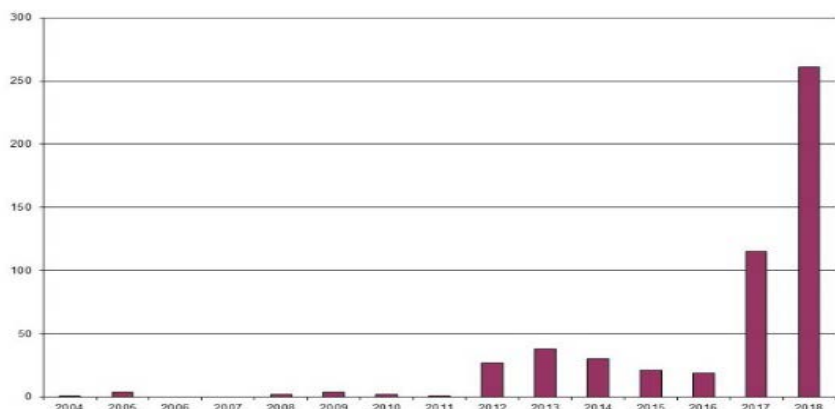


Fig. 1.5.1.1. Number of survived animals in the shelter of Zoo Palic.

The structure of seized or confiscated live specimens of wild animals shows that birds and reptiles were the most numerous animals in Zoo, followed with mammals. The largest confiscation so far has been 400 parrots, which were stopped by the veterinary inspection without adequate veterinary sanitary documentation. An interesting case was also the confiscation of 6 animals of Barbary Macaque (*Macaca sylvanus*) that were found in the trunk of a car bound and stacked in crates (<http://www.rts.rs/page/stories/sr/story/135/hronika/1818471/majmuni-zaplenjeni-na-horgosu-zbrinuti-u-spaniji.html>). Also the garden had several opportunities to confiscate dangerous animals like bears (<https://www.telegraf.rs/vesti/srbija/2972856-meda-napa-stigao-u-svajcarsku-specijalnom-gondolom-zlostavljan-je-celog-zivota-u-srbobranu-a-sad-je-dobio-luksuzni-tretman-foto>)

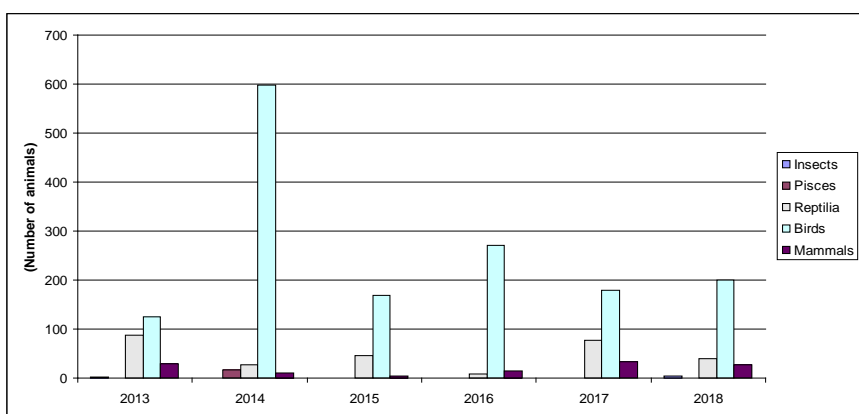


Fig. 1.5.1.2. Taxonomic structure of survived animals in reception zoo garden.

Half of the specimens that are disposed in the shelter of Zoo Palic were brought by citizens, and other half were specimens that are under some regime of protection. Usually they were in bad medical condition (injured, sick, fell out of the nest ...).

In cooperation with the institutes for nature conservation each year around 30 % of individuals are successfully marked and returned to nature. Around 30 % of individuals are retained each year in the shelter since in need for extended rehabilitation or in need to resolve their legal status, due to pending court decision.

Individuals of the most exotic species were confiscated in the cooperation between customs, police, border police, environmental inspection, veterinary inspection and communal police, all under the supervision of the Ministry of Environment, which is also the legal basis for the functioning of the care of animals.

The Zoo uses all its free capacities for confiscated animals care in separate compartments in the area not visible to visitors. But in cases where no other options are available, other capacities are also engaged, as was the case of the recently disposed iguanas and giant snakes (disposed by environmental inspector in cooperation with police), or in case of confiscation of the bears from circus. (<http://mondo.rs/a689997/Info/Drustvo/Tri-meceta-odlaze-iz-Srbije-u-Rumuniju.html>)

In the last two years, significant cooperation with the Provincial Institute for Nature Conservation has been achieved and over 40 birds have been released in the framework of these programs (<https://vojvodina.info.rs/palic-vetruske-iz-zoo-vrta-vracene-u-prirodu/>), as well as during the week of promotion of CITES, which was seen by over 200 children (<http://zoopalic.com/obelezen-dan-divljih-vrsta-cites-konvencija/>).



## 1.5.2. Indicator name: Wild bird poaching and poisoning

Key message: Wild bird species endangered from poaching and poisoning

Assessment: 

Large birds of prey such as eagles, but also many other species are very threatened due to poisoning. Huge pressure onto bird from hunting, pigeon breeding and farming communities, more field work, more volunteers and members, large media campaigns, and better visibility of the issue. Critically endangered species such as Eastern Imperial Eagle are especially vulnerable. Intentional or accidental wild bird poisoning cases were also investigated. Pigeon fanciers whose main target are raptors generally commit intentional poisoning. Besides them, livestock breeders and game wardens often set poisoned baits for mammalian predators, which usually leads to raptor and crow poisoning. Accidental poisoning is generally the result of the inappropriate use of pesticides, which affects a wide variety of wild bird species. A total of 169 cases which involved 34 bird species were recorded since year 2000, and of the 733 individuals that were poisoned, only 33 of these were rehabilitated. The vast majority of cases were registered in the northern Serbia with intensive agricultural landscape, where poisoning cases are more likely to be found, and where most of Birds Protection Society members and volunteers are active.

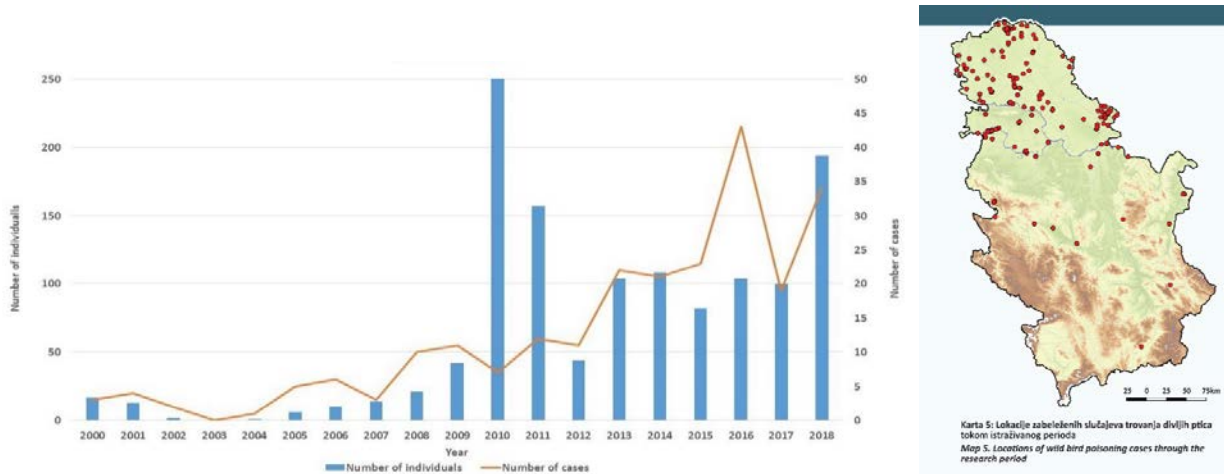


Fig. and Map. 1.5.2.1. Trend of wild bird poisoning cases and number of individual birds affected by poisoning (left) and map of localities (right)

Illegal wild bird shooting includes the killing and wounding of protected and strictly protected species, and cases of gamebird poaching. Within poaching cases of hunting with illegal methods and means, the use of live decoys, electronic calling devices and semiautomatic shotguns were also included. As many as 840 cases of illegal shooting were registered since year 2000, which involved a total of 89 bird species. A total of 4 088 birds were affected by this illegal activity. The majority of cases were linked to Common Quail poaching incidents, whereby the use of electronic calling devices is a widespread phenomenon. Besides Common Quail, other common issues include the poaching of waterfowl and the shooting of birds of prey. These can be lucrative crimes, and the chance of making money is one of the main drivers. The other is sport shooting. Additionally, a truck containing a shocking number of dead birds (120 702) was confiscated in 2001 during the “Balkan birds” case; all of these birds had been killed in Serbia.

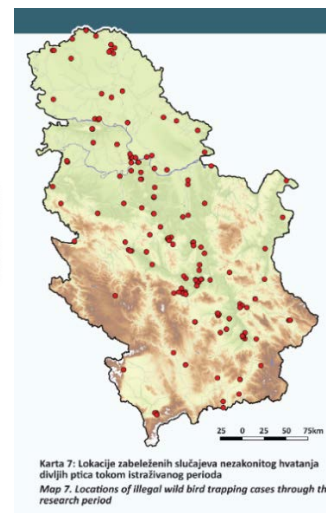
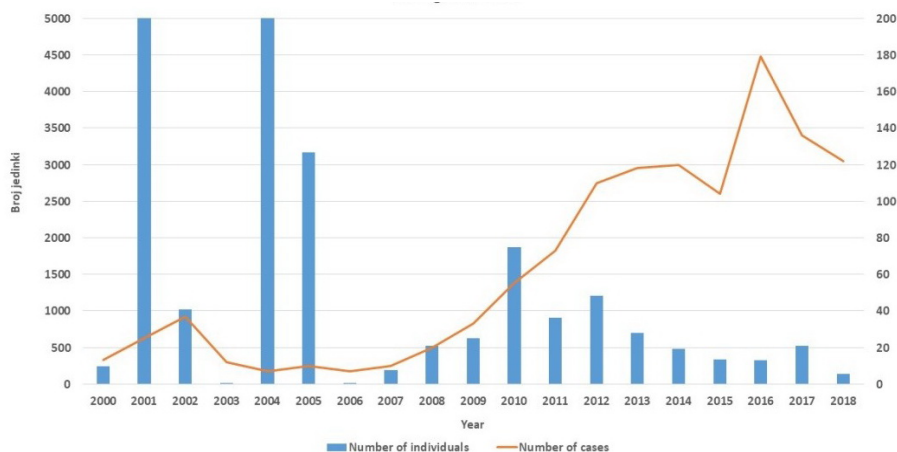


Fig. and Map. 1.5.2.2. Trend of wild bird poisoning cases and number of individual birds affected by poisoning (left) and map of localities (right)

<http://pticesrbije.rs/wp-content/uploads/2017/10/Serbia-bird-crime-report.pdf?fbclid=IwAR1IQfmmmJksGVhcim9SL15vZ2IYDt1kceOCDCZZY0wuMNgEHVQrWeGDyVY>

### Obstacles and scientific and technical needs related to the measure taken

- Inefficient and slow court procedures,
- Unsatisfactory level of punishments,
- Lack of skills for field controls,
- Insufficient controls in the field and ex-situ conservation activities (e.g. although wild animal sanctuary in Palić ZOO works well, there is a need for more sanctuaries),
- Need for better enforcement of compensation and mitigation measures for projects impacting biodiversity, as well as for better implementation of measures of decreasing human-wildlife conflicts,
- Although combated, wildlife crime is still present, e.g. killing, collecting, poisoning, capturing...

### Priority Actions toward National Target 2

#### 2.1 Increasing the protected areas surface and management effectiveness

For the implementation measure, please indicate to which national or Aichi Biodiversity target(s) it contributes

National target 2

Aichi target C11

### Assessment of the effectiveness of the implementation measure taken in achieving desired outcomes

- Measure taken has been effective



Level of confidence of the above assessment

- Based on comprehensive indicator information

Adequacy of monitoring information to support assessment

- Monitoring related to this target is adequate

The total protected surface is increased since last report was published. Institute for Nature Protection of Serbia maintains database on total protected surface and number of protected areas and Institute for Nature Protection of the Vojvodina Province contributes with data for Vojvodina Province. According to the Spatial plan of the Republic of Serbia an increase of up to 12 % of the total territory has been envisaged until 2021.

National Park is proclaimed by law. Protected area of 1st category is proclaimed by the Government at the proposal from the Ministry. Protected area of 2nd category is proclaimed by the Government, i.e. competent authority of autonomous province, when protected area is located at the territory of autonomous province. When protected area is proclaimed by the competent authority of autonomous province, and when it includes land, other properties of the Republic of Serbia and goods of general interest, consent is obtained from the Ministry with previously obtained opinion from competent ministries, as a part of proclamation procedure.

Protected area of 3rd category is proclaimed by competent authority from local self-government unit, and if such protected area is located at the territories of two or more local self-government units, competent authorities of those local selfgovernment units proclaim protected area in agreed manner. When protected area includes land and other properties owned by the Republic of Serbia, or autonomous province, and goods of general interest, consent is obtained from the Ministry, or authority of autonomous province responsible for environmental protection activities, with previously obtained opinion from competent ministries, i.e. competent authorities of autonomous province, as a part of proclamation procedure.

Different types of Protected areas exist:

- protected landscapes
- strict natural reserve,
- special natural reserve,
- national park,
- natural monument,
- protected habitat,
- landscape of exceptional characteristics,
- natural park;

Acts on proclamation of a protected area and its management plan for the protected serve to support system of protection, management, usage and improvement of protected areas, for the period of ten years. The management plan represents document which determine implementation of protection, usage and management of the protected area, directions and priorities for conservation of natural values of the protected area, as well as guidelines for further development, including the needs of the local population.

Duties and obligations of managers of protected areas are prescribed by the Law on Nature Protection and managers can be a legal entity, an entrepreneur and/or a natural person that fulfils certain professional, human and organizational conditions. In case of need for management of one or more protected areas, a public enterprise, public institution or a company can be established. The Ministry, or the authority which is competent for the environmental protection in the autonomous province, i.e. the authority which is competent for the environmental protection of a local self-government unit, determines mangers within the act of proclamation of certain PA.

Financing of protected areas is provided from: the budget funds of the Republic of Serbia, autonomous province, i.e. unit of local self-government; a fee for the utilization of the protected area, income from the activities and management of the protected areas; the funds obtained for the realization of programmes, plans and projects in the area of nature conservation; donations, gifts and aid; other sources according to the law (pursuant to the Law on Nature Protection and pursuant to the Law on termination of the Environmental Protection Fund – “The Official Gazette of the Republic of Serbia”, No. 93/2012).

### 2.1.1. Indicator name: Trend of protected areas changes

Key message: Protected area increase in Serbia

Assessment: 

The establishment of protected areas is a direct response of the society to the threat to nature, and aims to conserve biodiversity (species, habitats and ecosystems), according to national criteria and objectives. The indicator shows total number, structure and surface of protected areas in hectares (ha) and percentage (%) of the surface of protected areas compared to total surface of the Republic of Serbia. Categories of protected areas with number and surface are presented in table below.

The total protected surface is 673 835 hectares, which represents 7.61 % of the total area of Serbia. The current statistics for the territories with a defined protection regime is presented in graph below. Total of 459 protected areas are under protection. During 2018 protected area increase for 6 416 ha or about 1 %.

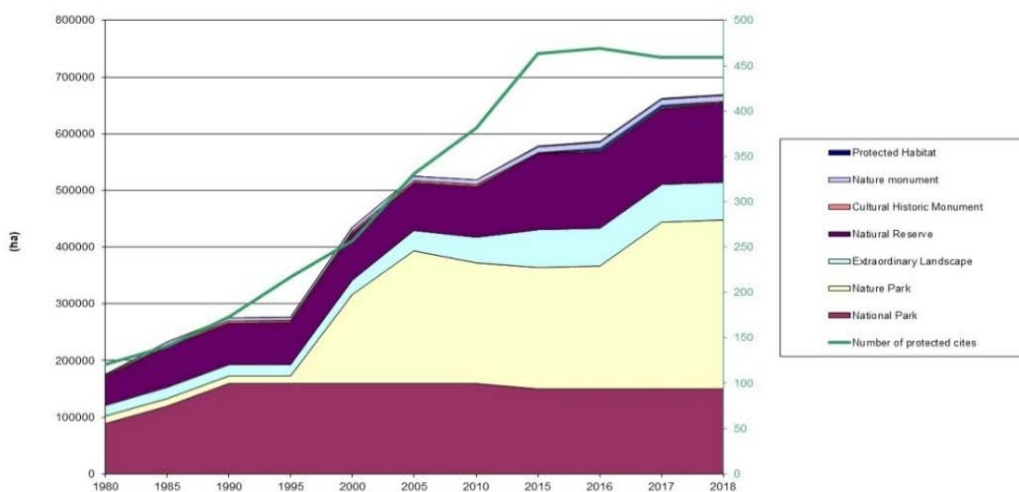


Fig. 2.1.1.1. Protected areas changes per categories and number of sites

Total surface of protected areas that belong to the one of IUCN categories (I-VI) is 410 798 ha. In 2018 compared to 2010, percentage of areas under category IV decreased from 37 % to 25 %. Other categories more or less increased, or has retained the same proportion.

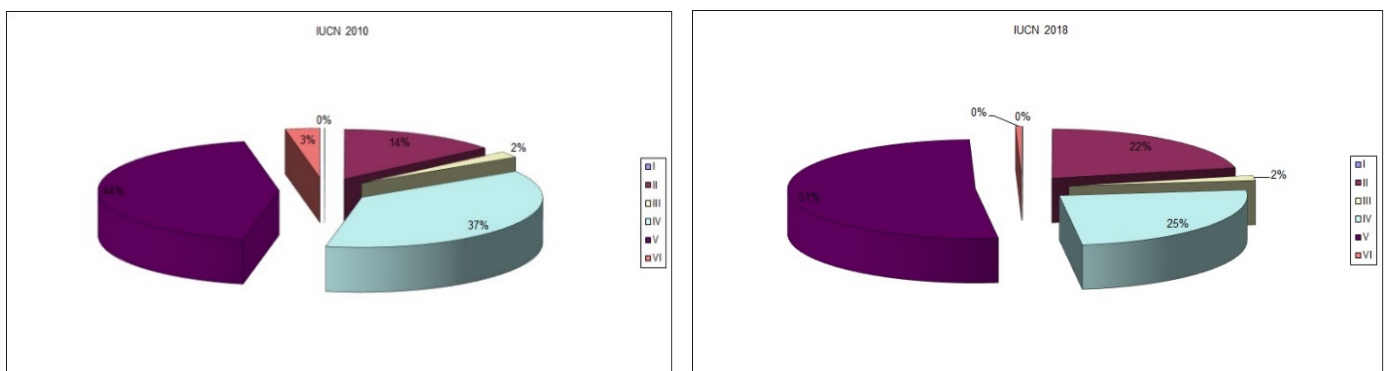
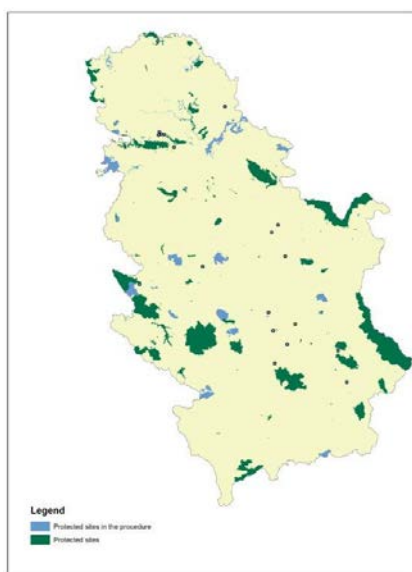


Fig. 2.1.1.2. Trend in change of areas belonging to different IUCN categories

Institute for nature conservation of Serbia and Provincial institute for nature protection prepared studies of protection and revision for 89 more protected areas, total surface 110 030 ha. So we can consider total protected area represents 8.82 % of total territory of the Republic of Serbia. According to national legislation, sites with finalized studies of protection, even they are not designated, are considered as protected areas.



Map. 2.1.1.3. Map of protected areas and sites in protection procedure

## 2.1.2. Indicator name: CORINE Land Cover habitat changes in Protected Area in Serbia

Key message: Afforestation process inside protected areas increase

Assessment:

Habitat changes inside protected areas show increase of forests (classes 311, 312 and 313) and semi-forested areas (243 and 324). All type of forests has increase, especially coniferous and mixed forests. At the same time increase of polygons number is registered, except for mixed forests. Although forested areas increase inside the protected areas at the same time fragmentation of forests increase, except for mixed forest. The pastures and natural grasslands (classes 231 and 321) have different changes. Increase of pastures area altogether with decrease of fragmentation is registered. Also decrease of natural grasslands altogether with increase of fragmentation is registered.

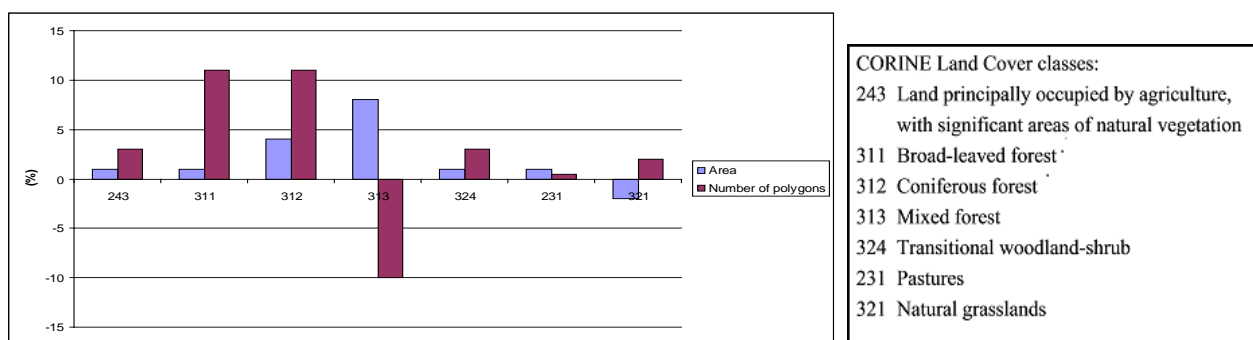


Fig. 2.1.2.1. The trend of natural areas and number of polygons changes according to CORINE Land Cover.

The main increase (80 %) is registered in the class 142, sport and leisure facilities. Class of fruit trees and berry plantations also has significant increase (36 %). Other agricultural landscape does not show significant changes, except the decrease of complex cultivation patterns (13 %) altogether with decrease of fragmentation. Significant result is registered inside the class of bare rocks (class 332) with 23 % decrease altogether with 20 % decrease of fragmentation, and inside class of sparsely vegetated area (class 333) with 23 % of area and 20 % of polygons increase.

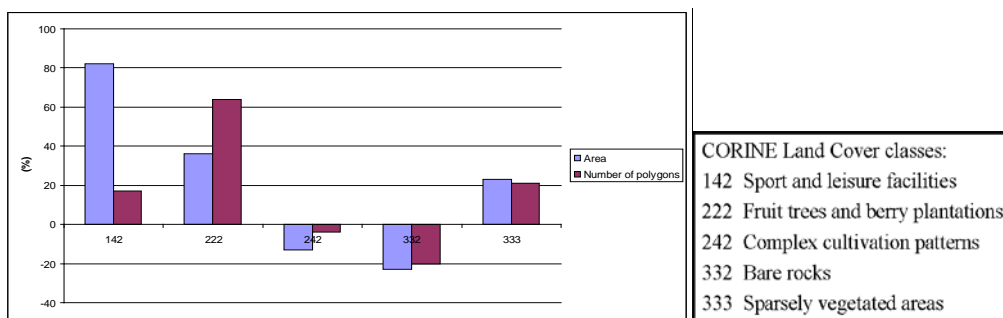


Fig. 2.1.2.2. The trend of agricultural, sport and bare areas and number of polygons changes according to CORINE Land Cover.

As a conclusion it could be said that increase of forested areas and decrease of non-forested areas is registered inside protected areas in the period 2012-2018.

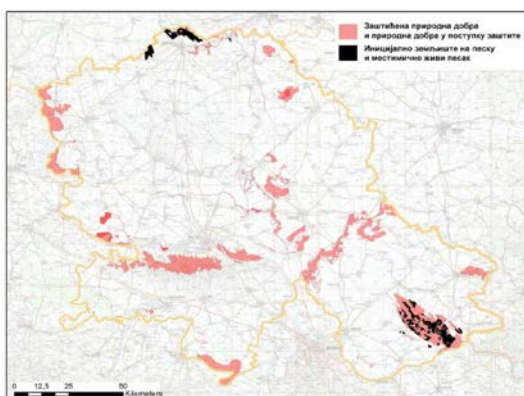
### 2.1.2.1. Case study: Ecosystem status of Pannonia open sands in Serbia

Assessment: 

According to EU requirements for the purpose of establishment of Natura 2000 network, Vojvodina Province belongs to the Pannonian biogeographical region, within which the Pannonian inland dunes are a priority type of habitat for protection (code \*6120 - Xeric and calcareous grasslands and \*2340 - Pannonia inland dunes) which indicates their vulnerability on international level. The adjective "priority" refers to natural habitat types at risk of extinction present on the territory for which the EU has a special responsibility for the proportions of their natural distribution within the boundaries of the member states (Council Directive 92/43/EEC, Annex I).

The current state and representation of habitat types in Vojvodina province is a consequence of a development strategy aimed at increasing the intensity of agricultural production, regardless of local ecological conditions. Natural vegetation is preserved in the form of more or less fragmented remains on soil types that are poorer in quality and therefore inconvenient for cultivation (sands, salt marshes)

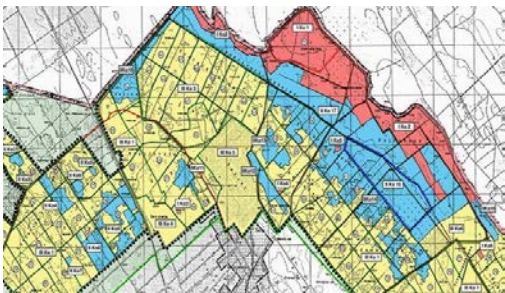
Pannonian inland dunes appear as a habitat type in Vojvodina on initial land, on the sand and sporadically on the live sand as a pedological surface. This type of land occupies 14 141.64 ha of land in Vojvodina Province. By overlapping the pedological map of Vojvodina and maps of protected areas it was found that 89.1 % of this type of surface is located within the protected areas: Special nature reserve „Deliblatska peščara“, landscape of exceptional qualities „Subotička peščara“ and special nature reserve „Selevenjske pustare“. This indicates that the inland dune habitats are almost completely covered by spatial protection.



Map: 2.1.2.1.1. Map of area on which inland dune vegetation can be expected in Vojvodina (Author: D. Čalakić – based on Živanović, 1972)

Subotica inland dune is the same as Deliblatska inland dune and Selevenjska moor they are listed on the list of internationally important plant areas – IPA. They are also listed for ecologically important areas called Subotica lakes and moors, and Deliblatska inland dune within the national ecological network („Official Gazette of RS“, 102/2010).

Pannonian inland dunes as a type of habitat on which inland dune vegetation was developed are well kept on significantly smaller surfaces than the total protected area. For the purpose of planning and implementation of protection of natural resources of great importance are spatial distribution, surfaces and structure of habitat types, and especially types for protection that has priority. On the Deliblatska and Subotica inland dunes dominate monocultures of allochthon woody species of acacia and black pine, while the remains of autochthonous inland dune and steppe habitats are preserved on forest clearings, meadow and pasture areas. Inland dune habitats are preserved on forest clearings, and on the meadow and pasture surfaces the steppe vegetation of sandy soil is preserved. Individual micro-habitats under inland dune vegetation often do not exceed the size of 0.01 ha. This is noticed in protected areas where natural habitats are under the I and II degree of protection and are mosaically distributed in the area (Szabados i Panjković, 2009).



Map. 2.1.2.1.2. Inland dune habitats protected by the II degree protection, survived as isolated islands within forest monocultures (Protection regime III degree) (Author: D. Čalakić)

Authors:

1. Butorac, B. & Panjković, B. (2013): Peščarska vegetacija u Vojvodini. Str. 102-103. Pokrajinski zavod za zaštitu prirode, Novi Sad. 159.
2. Sabadoš K. (2009): Zaštita i monitoring populacije peščarskog karanfila (*Dianthus serotinus*). Str. 44-47. In Panjković, B., ur. : Monitoring osetljivih ekosistema ugroženih biljnih i životinjskih vrsta na području Autonomne Pokrajine Vojvodine. Izveštaj za 2008. Tema 4: Monitoring populacija retkih i ugroženih biljnih vrsta na području Vojvodine: banatski božur (*Paeonia officinallis* subsp. *banatica*), kukurjak (*Eranthis hyemalis*), testerica (*Stratiotes aloides*), peščarski karanfil (*Dianthus serotinus*), *Monotropa hypopitys* L. 1753 subsp. *hypopitys*, *Ononis pusilla* L. 1759, *Peucedanum carvifolia* (L.) Vill. 1779, *Globularia punctata* Lapeyr. 1813. i *Ophrys scolopax* Cav. 1793 subsp. *cornuta* (Steven) Camus 1908. Zavod za zaštitu prirode Srbije: 34-64, Novi Sad.

### 2.1.2.2. Case study: Change of open - sand habitats in Deliblato sands region since XIX century

Assessment: 

Deliblato sands is the biggest continental sand area in Europe. Regarding the history of human activities in the Deliblato Sands area, forestry was one of the basic activities. Primarily it was cultivation of allochthonous species of trees of Black locust (*Robinia pseudoaccacia*), Scots pine (*Pinus silvestris*) and Black Pine (*Pinus nigra*) on natural grassland and sandy habitats since XIX century. These species, mainly Black locust, besides planting, later on spreaded spontaneously. Therefore, large proportion of Deliblato Sands, former area of valuable grassland and sandy habitats turned into plantation. Most visible area of this process is shown on the map in this case study. According to recognizable places (e.g. Grebenac village), toponyms and through comparison of maps, it is calculated that area of 1648 ha is from open sand habitats changed to mosaic of grasslands, bush and forest habitats between 1819-1869 and 1869-1887, and since then until today, they are almost completely changed to forest plantation dominated by Black Locust (*Robinia pseudoaccacia*).

Possible reasons for upward or downward trends are afforestation, invasive species, grazing abandonment. Specific measures of open sandy habitats are needed, which are mainly prescribed but not implemented in the field.

According to recognizable places (e.g. Grebenac village), toponyms and through comparison of maps, in GoogleEarth is calculated that area of 1648 ha is from open sand habitats changed to mosaic of grasslands, bush and forest habitats between 1819-1869 and 1869-1887, and until today, they are almost completely changed to forest plantation dominated by Black Locust (*Robinia pseudoaccacia*).

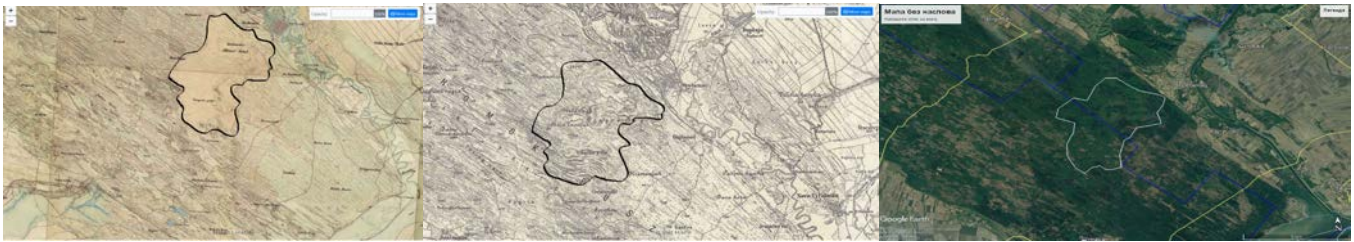


Fig. 2.1.2.2.1. Deliblato sands in 1819-1869 (left) with open sand area shown (black line), in 1869-1887 (center) with former open sand area changed into mosaic habitat shown (black line) and in 2018 with former open sand area changed into forested plantations, shown (white line).

### 2.1.3. Indicator name: Monitoring and improving the status of protected areas

**Key message:** In the last 5 years there has been an increase in the number of activities of Public enterprise Srbijasume as a manager of protected areas, in monitoring and improving the state of the protected area

Assessment: 

All activities on monitoring and improvement of the status of protected areas are planned by Protected Area management plans. The realization of the planned activities on monitoring and improvement of the state of protected areas depends mostly on the provided financial resources from the budget through the Ministry of Environmental Protection, instead of being based more on the incomes of managers.

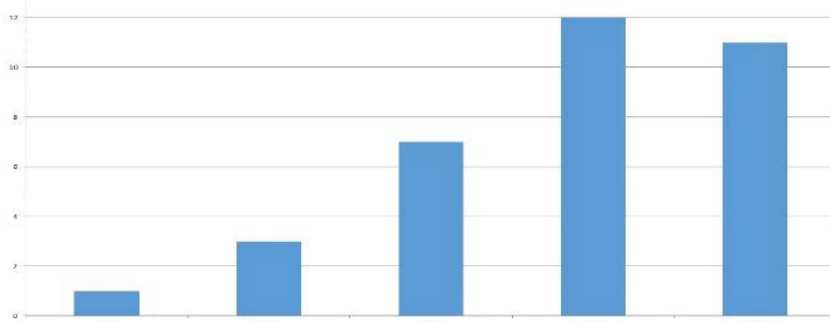


Fig. 2.1.3.1. Number of projects and biodiversity monitoring activities in protected areas managed by Public enterprise Srbijasume

Over the past 5 years clearly visible is the trend of increasing the number of activities of Public enterprise Srbijasume, as a manager of protected areas, on monitoring and improving the state of protected areas through the realization of various projects, monitoring and research of biodiversity in the protected areas in which the manager is.

Activities are carried out by various relevant scientific, educational and research institutions, as well as various associations and NGOs (Institute for Nature Conservation of Serbia, Faculty of Forestry, Faculty of Biology, Association for Protection and Study of Birds, Habiprot, etc.). Activities were carried out to monitor the status of moths entomofauna, birds, amphibians and reptiles, bears, lampenflora, inventories and mapping of habitat types, conservation and targeted use of genofunds of rare and endangered species of forest trees and bushes, the most significant endemic and relict flora representatives, medicinal herbs, drying of forests, etc. Through all these activities, management of protected areas is becoming more biodiversity oriented.



#### 2.1.4. Indicator name: Change in state budget allocations for Protected Areas

Key message: From 2011-2019. There is a trend of increasing the determined budget funds of Serbia

Assessment: 

Every year the Government of the Republic of Serbia adopts a Decree on the Allocation and Use of Funds for Subventions of Protected Natural goods of national interest.

The decree stipulates the schedule, conditions and manner of using funds for subventions of protected natural goods of national interest, which are determined by the Law on the Budget of the Republic of Serbia. Subventions relate to the financing of works and other costs, including salaries of managers, employees on jobs defined by the Nature Protection Act and this decree, as well as the value of their own resources and goods in use.

The right to use subventions have managers of national parks and protected areas of national interest declared by the act of the Government of the Republic of Serbia. Subventions are granted to managers on the basis of a program of management of a protected area where the Ministry of Environmental Protection has given consent in accordance with the law.

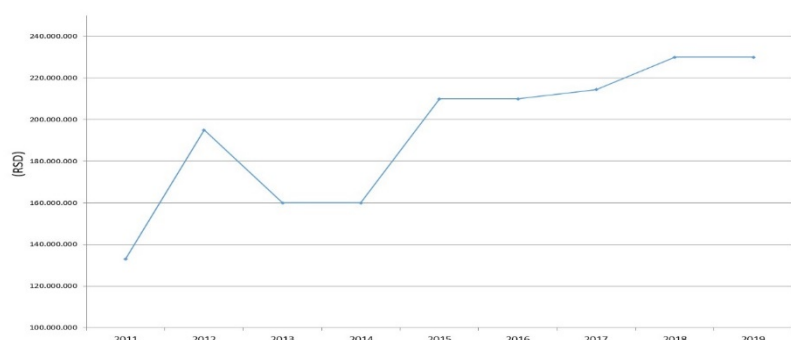


Fig. 2.1.4.1. Review of allocated funds under the decree on co-financing of protected areas of national interest

The allocation of subventions is made on the request for allocation of subventions for protected natural assets of national interest, submitted by managers, not later than within 20 days from the date of going into effect of this decree, and based on the notification from the Ministry of Environmental Protection. Since 2011, when 133 000 000 RSD (1 USD approx.105 RSD) has been defined from the Republic of Serbia Budget to this day, when a total of 230 000 000 RSD has been set for 2019, it is clear that the increase in the total amount of funds defined in the Republic of Serbia Budget is evident. The functions that the state supports up to 80 % of the values are the preservation, maintenance and presentation of protected areas, visitor management, monitoring and improvement of protected areas, as well as spatial planning and sustainable use of natural resources

#### 2.1.5. Indicator name: Change in the amount of funds from the revenues for protected areas use

Key message: In 2018 there is an increase in revenues in the name of compensation for the use of protected areas in comparison with the previous period

Assessment: 

Funds from fees for the use of the protected area are used by the management for the protection, development and implementation of the plan, and they relate to the implementation of the management plan and program. The taxpayer is a user of a protected area, an individual, an entrepreneur, a business company and another legal entity that carries out business or is in possession of immovable property and other things in the protected area, visits the protected area for rest, sport, recreation and similar needs, or anyone who uses protected area and its benefits otherwise. The management determines the amount of compensation, the tax base and determines the amount of compensation for the use of the protected area, depending on the type of use of the area and its benefits

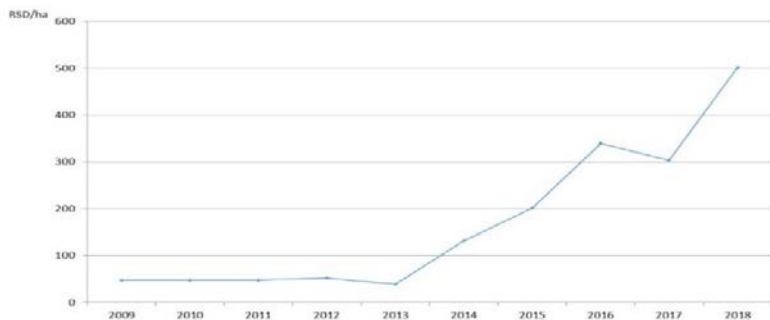


Fig. 2.1.5.1. Trend in the amount of funds from the revenues

Depending on the activity of the management and the ability to identify users of the protected area as well as to collect the payment, the amount of funds from the revenues can increase or decrease. Specifically, Public enterprise "Srbijasume", which represents the largest manager of protected areas in Serbia, clearly shows the trend of increasing revenues in the name of fees for the use of protected areas in relation to the total managed surface of protected areas.

## 2.1.6. Indicator name: Sources of financing of national parks in Serbia

Key message: Financial support from the budget is about 10 % of the total budget of national parks



Assessment:

The indicator shows from which sources are national parks of Serbia are financed. It shows the proportion of annual budgets coming from different sources of income. Sources of income are divided in 8 categories:

1. Incomes from forestry activities,
2. Incomes from hunting tourism,
3. Incomes from fee for use of a protected area,
4. Incomes from the state budget (Ministry of Environmental Protection)
5. Incomes from the state budget (Ministry of Agriculture, Forestry and Water Management),
6. Incomes from projects (international or national),
7. Other incomes.

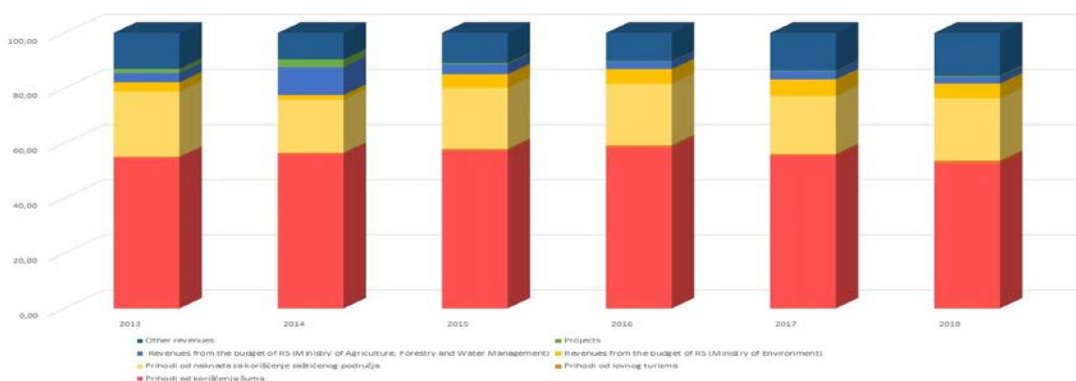


Fig. 2.1.6.1. Sources of incomes for National Parks

Budget structure provides an information on the general management of a national park and state commitments (support) to management of national parks. Currently, support from the state budget is low (in average less than 10 % of the total budget. The biggest proportion of budget is coming from the direct use of natural resources (primarily wood) and in average it makes over 50 % of the total budget of a national park. Such management practice, where the financing is based on forestry activities, is not in line with the modern concept of protected areas and not sustainable.

This indicator can be used to track developments in management practice of national parks. Supposedly, improved and sustainable practice will lead to less incomes from forestry and more incomes other sustainable sources. As well, increasing of incomes coming from the use of natural resources can indicate that the state of natural values/biodiversity is worsen (i.e. intensive or overexploitation of forests cause decline of certain species/habitats).

### 2.1.7. Indicator name: Change in the amount of funds invested in the protected areas in Autonomous province of Vojvodina

Key message: The amount of invested funds in protected areas slightly increased

Assessment: 

Provincial Secretariat for Urban Planning and Environmental Protection financially supported the protected area managers in Autonomous Province of Vojvodina during period of 2002-2018. The annual amount of financial support were depend on the adopted financial plan by the Provincial Assembly prepared by the Provincial Secretariat for Urban Planning and Environmental Protection for each year according to the overall budget for the Autonomous Province of Vojvodina. The funds were awarded within the framework of a call for proposals that was announced each year for protected area managers and to which managers applied with their project proposals. For the preparation of this indicator, data on the amount of funds spent on activities from the first and second groups were taken into account. It is important to notice that in the period from 2010-2011 funds were additional provided through the Environmental Protection Fund of the Republic of Serbia.

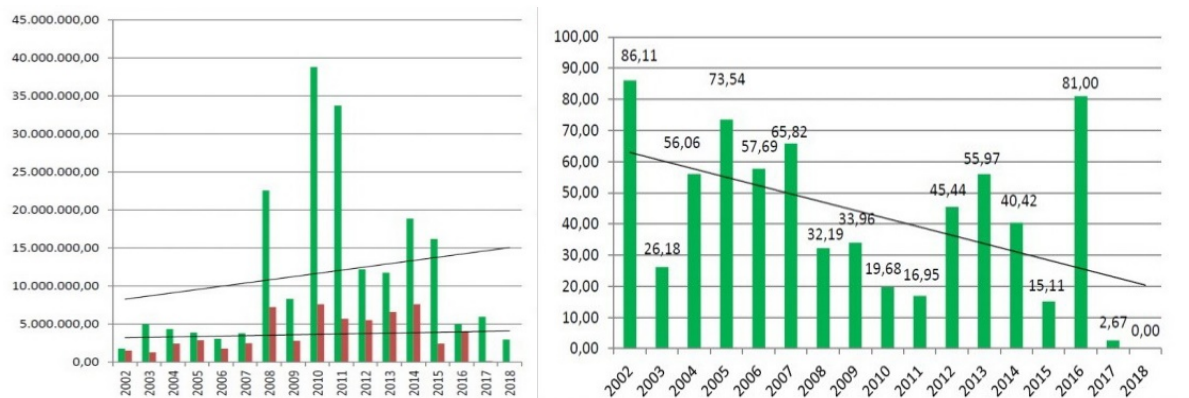


Fig. 2.1.7.1. The relation between the amount of overall funds for protected area managers and funds for biodiversity protection projects (left) and the percentage ratio between overall funds and funds for biodiversity conservation projects (right)

The results show that the funds varied from year to year but reached the highest level during the period 2010-2011 due to additional financial sources. Due to trend line on Fig. above it is evident upward trend of the total funds per year, but only slight increasing of funds for biodiversity conservation activities. The reason for this may be the increase in the number of projects, or managers who applied for the funds during the investigated period. Thus, during the first few years, between 2002 and 2007, the number of applicants was between 11-14, in the following period 2008-2016 the number was gradually increased and ranged from 18-26. In practical terms, this means that the "new" applied managers are mainly applied with the projects on development of tourist infrastructure and only later on the activities of biodiversity conservation. These changes are shown more clearly on the Chart 2 which presents the percentage ratio of total funds and funds spent on biodiversity conservation projects by downward trend.

## 2.1.8. Indicator name: Protected Area Management Effectiveness

Key message: The efficiency of management of the area of exceptional qualities "Dolina Pcinja" in 2017 amounts to 72 %

Assessment:



The World Bank, the World Wildlife Fund (WWF) and the Global Environmental Facility (GEF) propose the application of an appropriate methodology that would allow monitoring of the management in these areas in order to direct priority conservation and protection activities. The indicator provides the possibility, in addition to the assessment of effectiveness, to make an assessment of the managerial, sociological and environmental conditions of the protected area. The indicator can help to identify strengths, constraints and weaknesses in the management of natural resources, to analyze the intensity of activities and the distribution of threats and pressures, then to identify areas of high environmental and social importance and vulnerability, as well as to point out the priorities in the protection of individual protected areas.

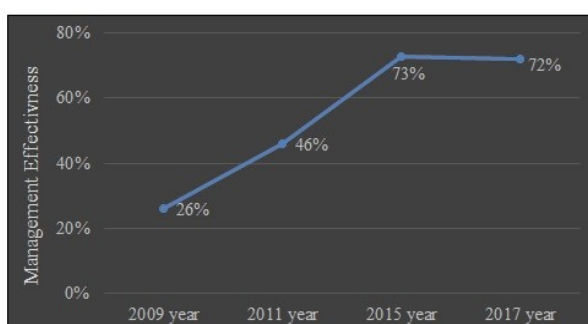


Fig. 2.1.8.1. The management efficiency of the protected area „Dolina Pcinje“

The difference in the management effectiveness in the four conducted studies (2009 - 2017) in the landscape of exceptional characteristics „Dolina Pcinje“ was noticed (Džoljić, 2017).

The large differences in the results of the research for Protected Landscape "Dolina Pcinje" in the initial research period can be attributed to the lack of objectivity and the participation of different respondents (Graph above) having in mind interview method. The first three surveys were conducted within the project "Ensuring Financial Sustainability of the Protected Area System of Serbia", which included 21 pilot areas (Williams, 2016).

According to the latest research of the Protected Landscape "Dolina Pcinje" management, it is registered large number of threats, marks of those with medium or even poor influence on the degradation of the value of the area. There are settlements and houses, livestock and grazing, energy production, including hydropower dams, also the overall impact on the biological resources of the area and climate change and weather, etc.

Literature:

Džoljić, J. (2017). *Savremene metode praćenja radionuklida i ostalih parametara stanja životne sredine u funkciji optimalnog upravljanja zaštićenim područjima Pčinjskog okruga. Doktorska disertacija*. Fakultet za ekologiju i zaštitu životne sredine, Univerzitet „Union-Nikola Tesla“, Beograd, Srbija. Retrieved from <http://nardus.mpn.gov.rs/handle/123456789/9121>

Williams, S. (2016). Ensuring Financial Sustainability of the Protected Area System of Serbia, PIMS 4281, Terminal Evaluation Vol. 1. Retrieved from [http://www.rs.undp.org/content/dam/serbia/docs/Our Projects/UNDP\\_SRB\\_PA.pdf](http://www.rs.undp.org/content/dam/serbia/docs/Our%20Projects/UNDP_SRB_PA.pdf)

## 2.1.9. Indicator name: Habitat changes in selected protected areas

**Key message:** The area of broadleaved forests is reduced; the area of coniferous forest and transitional shrubs-forest vegetation is increased

Assessment:



### Protected Area, Landscape of Extraordinary Characteristic „Vlasina“

Considering the fact that no significant anthropogenic pressure was exerted in the area in means of construction of new artificial structures in the protected area "Vlasina" since 2006, the changes in habitat types in the protected area "Vlasina" are a result of natural regeneration of vegetation. The most significant result is the state of natural grassland systems in the mountains, which are considered as one of the ecosystems with the largest number of species. Since 2006, the size and number of surfaces of natural grasslands in this area did not change significantly. After 2006, this type of habitat shows a tendency to expand its surface, which can be seen as a recovery of highland grass surfaces.

It should be noted that in 2000, the development of a discontinuous urban area (0.28 %) was observed, which is concentrated on the north coast of the lake. Since 2000, there has been stagnation in the development of artificial surfaces, most likely due to the worsening economic situation in the south of Serbia, and the anthropogenic pressure in the following period has remained the same.

The results of the analysis of habitat types in the territory of protected area "Vlasina" in the period from 1990 to 2018 are shown in Fig. and Tab. below.

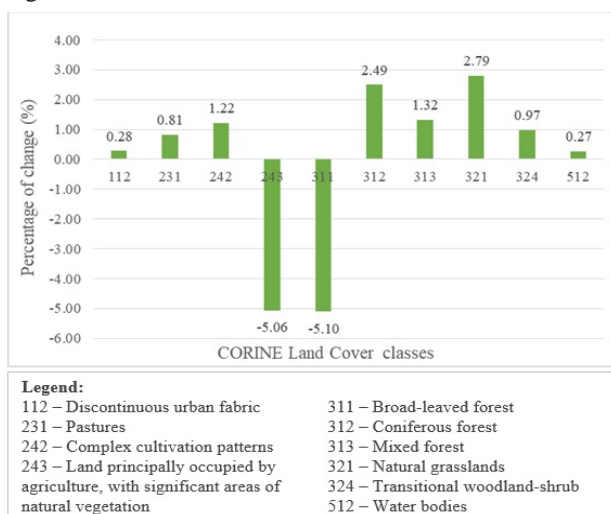


Fig. 2.1.9.1. Habitat types change on the territory of protected area „Vlasina“ in the period from 1990 – 2018.

Tab. 2.1.9.2. Fragmentation of habitat types in protected area „Vlasina“ in the period 1990-2018.

CORINE habitat type	1990	2000	2006	2012	2018
112	0	1	1	1	1
231	10	10	10	10	10
242	0	0	2	2	2
243	12	12	4	4	4
311	4	6	4	4	5
312	1	3	4	4	5
313	2	5	5	5	5
321	11	13	20	20	20
324	12	15	21	22	24
512	1	1	1	1	1

The total area of forest ecosystems is largely unchanged. However, a significant decrease in surfaces under broad-leaved forests, together with increased fragmentation, was recorded. Also, the higher sensitivity of deciduous forests is the result of a change in climate parameters or the exploitation of forest resources. In connection with this, an increase in the transitional area of the forest landscape - shrub (0.97 %) was also recorded. Unlike deciduous forests, the areas under coniferous and mixed forests in the mentioned period have increased its surface.

The class of agricultural area with significant amount of natural vegetation is noticed decrease (5.06 %) of territory. Also it is registered decrease in habitat polygons number in 2006. Partially decrease in this class can be explained by more intensive agricultural activity e.g. increment of complexes of arable land (1,2 %). On the other hand, lower anthropogenic pressure provided suitable conditions for natural succession and also for increase number of natural grassland (2.79 %). In the analyzed period regeneration of high mountain natural grassland has occurred.

### Protected Area, Landscape of Extraordinary Characteristic „Dolina Pcinje“

In the territory of protected area "Dolina Pčinje" in 2000, the phenomenon of pasture class (0.12 %), whose area slightly increased in 2012, was recorded. (0.13 %), and in 2018 the class of pasture was not recorded. Possible reasons for this may be either the abandonment of the village, as a result of which these areas are subject to natural succession, or their conversion to agricultural land, or changes in local climatic conditions. Negative demographic data indicate a decrease in the number of inhabitants in the villages or even the extinction of villages in this area, but the pressure on resources and biodiversity is not decreasing. The analysis of the data showed the trend of increasing the area under the class of predominantly agricultural land with a significant area under natural vegetation (0.18 %), followed by a minimal increase in the number of these territories in 2000.

The change of habitat types in the territory of the region of exceptional characteristics " Dolina Pčinje" in the period from 1990 to 2018 is shown in Graph below and in Table below. It is interesting to note that all changes detected in this area can be related to anthropogenic pressures.

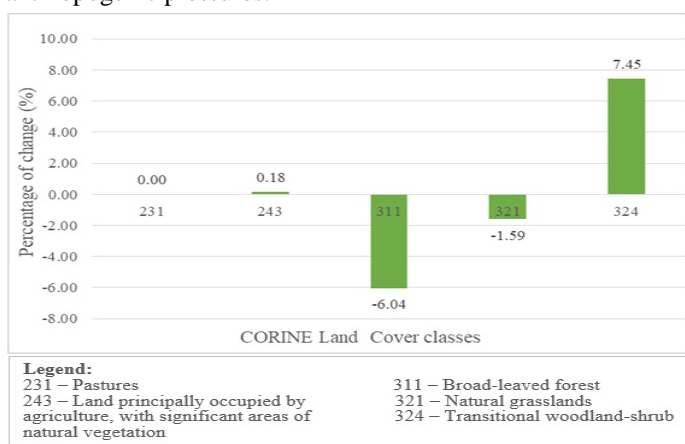


Fig. 2.1.9.3. Habitat type change on the territory of PIO „Dolina Pčinje“ in the period of 1990 – 2018

Tab. 2.1.9.4. Fragmentation of habitat types in protected area „Dolina Pčinje“ in the period 1990-2000

CORINE habitats type	1990	2000	2006	2012	2018
231	0	1	1	1	0
243	3	4	4	4	4
311	2	1	1	3	3
321	4	2	3	3	6
324	5	5	6	6	6

In the analyzed period, a significant decrease by 6.04 % in areas under deciduous forests was recorded, mainly as the result of the transition forest area / shrubs, which increased by as much as 7.45 %. Changes in the area of deciduous forests can be associated with increased anthropogenic pressure, accompanied by higher fragmentation of forests. South of Serbia represents an economically underdeveloped area, which is why there is an increased negative antropogenic effects on biodiversity. In particular, this refers to forest ecosystems because the dominant way of heating if households in this area is heating on wood during the winter period.

The beech forests, which dominate this area, are particularly vulnerable. As an additional pressure, the change of climatic parameters of the last two decades can also be highlighted, which undoubtedly influence the increase in the sensitivity of forest ecosystems. It should be added that in the period of 2012-2014 the upward trend of defoliation of deciduous trees on the territory of protected area "Dolina Pčinje" was observed from weak to moderate.

The area of natural grasslands has been reduced by 1.59 %, which can be partly explained by their conversion into agricultural land. The largest decrease in the area with greater fragmentation of the habitat was recorded in 2018.

The area of protected area "Dolina Pčinje" shows the clear consequences of negative anthropogenic activities, which can be monitored as an increase in the number of classes while simultaneously reducing the area of different types of habitat. Forest ecosystems in this area are additionally endangered, since they also represent a potential target of forest theft.

#### 2.1.9.1. Case study: Restoration of steppe habitats on Fruška gora and Deliblato Sands in XXI century

Assessment: 

Steppe habitats on Fruška Gora mountain slopes, until 2015 outside of borders of protected area borders were deteriorated due partial abandoning of pasturing and therefore overgrowing of invasive bush, mainly Hawthorn (*Crataegus monogyna*). Through activities financed by Provincial Secretariat in charge for Nature Conservation, revitalization is done through Hawthorn removals. It is done on localities Neradinski do (24 ha), Krušedolski pašnjak (31ha) and Remetski do (40 ha). These localities are important as habitats of animals such as European Souselik (*Spermophilus citellus*), Imperial Eagle (*Aquila heliaca*) and plants such as Pheasant's Eye (*Adonis vernalis*), *Sternbergia colchiciflora*. Altogether **95 ha** on Fruška gora in period 2012-2015 are revitalized, with grazing that is following for maintain purpose. By the Law on National Parks in Serbia, borders of National park Fruška gora are enlarged and include these areas.

Steppe habitats in Special Nature Reserve Deliblato Sands, were deteriorated due complete abandoning of pasturing and therefore overgrowing of invasive bush, mainly Hawthorn (*Crataegus monogyna*). Through activities financed by Provincial Secretariat in charge for Nature Conservation, revitalization is done through Hawthorn removals. It is done on locality Korn in period 2002-2015 on **150 ha** with new establishment of grazing areas of sheep and cattle that is following for maintain purpose. This locality is important as habitat of animals such as European Souselik (*Spermophilus citellus*), European Mole Rat (*Nannospalax leucodon*) and plants such as *Paeonia tenuifolia* and *Crocus variegatus*.

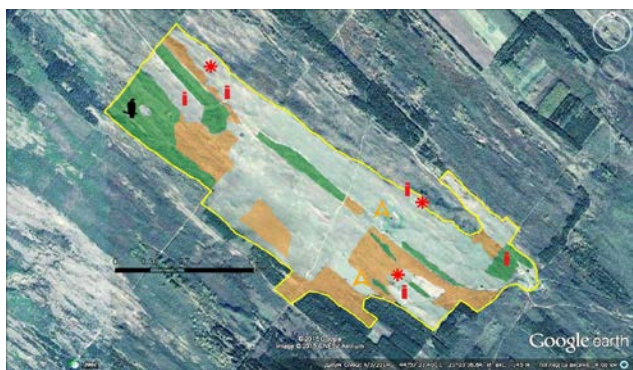


Fig. 2.1.9.1.1. Altogether, on these two protected areas, steppe habitats are revitalized on 245 ha.

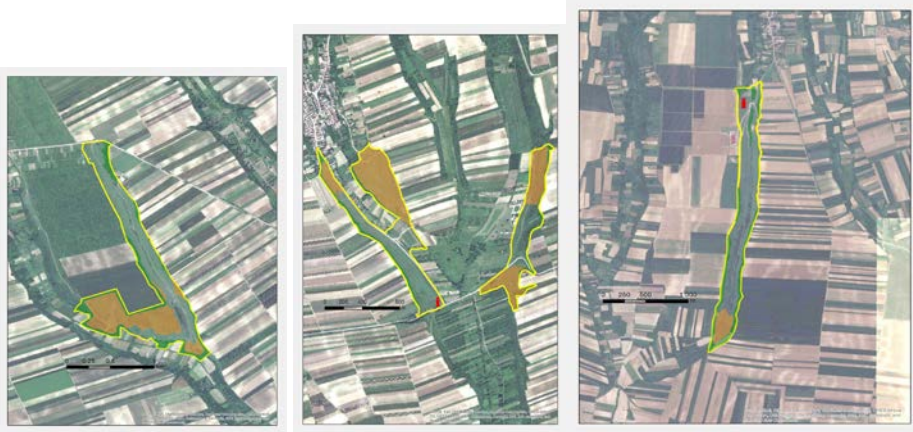


Fig. 2.1.9.1.2. Krusedol, Neradin and Remeta meadows

Legend:

Yellow line: border of protected localities

Unmarked zone: area where revitalization activities took place

Orange area: Localities/area for further revitalization

Green area: Localities/area which are not planned for revitalization

#### Obstacles and scientific and technical needs related to the measure taken

- Slow trend of establishing of protected area,
- Lack of inter-sect oral harmonization,
- Lack of trained staff of institutes for nature conservation skilled to prepare of expert elaborates for protected area establishment or enlargement.




## 2.2 Establishment and development of the Ecological network of the Republic of Serbia

For the implementation measure, please indicate to which national or Aichi Biodiversity target(s) it contributes

National target 2

Aichi targets C11 and D14

### Assessment of the effectiveness of the implementation measure taken in achieving desired outcomes

- Measure taken has been effective 

Level of confidence of the above assessment

- Based on comprehensive indicator information

Adequacy of monitoring information to support assessment

- Monitoring related to this target is adequate

Pursuant to the Article 38 of the Law on Nature Protection, the ecological network of the Republic of Serbia is established as a functionally and spatially connected entity in order to conserve habitat types of particular importance for the protection, renewal and/or improvement of degraded habitats and for the conservation of habitats of wild species of flora and fauna. The ecological network comprises of ecological important areas of national and international importance and ecological corridors and it represents an assembly of functionally or spatially connected ecologically significant areas of national and international importance, which through their biogeographic presence and representativeness significantly contribute to the conservation of biodiversity and sustainable utilization of resources, including the ecologically significant areas of the EU Natura 2000. The Decree on ecological network ("Official Gazette of the RS", no. 102/2010) regulates the ecological network as well as guidelines for management and funding. The ecological network covers 18,492.01 km<sup>2</sup> or 20.93 % of Serbia's territory.

Biodiversity conservation policy of the European Union is based on the Birds Directive (codified version of Directive 79/406/EEC and its amendments Directive 2009/147/EC of the European Parliament and of the Council of 30 November 2009 on the Conservation of Wild Birds) and the Habitats Directive (Directive 92/43/EEC as amended by Dir.97/62/EC, 2006/105/EC and Regulation (EC) 1882/2003 on the conservation of natural habitats and of wild fauna and flora). According to these two directives, the EU member states are obliged to establish Special Protection Areas (SPAs) for birds, in accordance with the Birds Directive and Special Areas of Conservation (SACs), according to the Habitat directive. Together, SPAs and SACs form the Natura 2000 network. The main purpose of Natura 2000 network is a long-lasting and sustainable conservation of habitat types listed in Annex I and species listed in Annex II from Directive 92/43. The process of establishment of the NATURA 2000 network in Serbia is ongoing.

### The role of the Ecological network in the protection of biological diversity

By recording spatial units important for preserving Serbia's biodiversity and incorporating them into a single database, the basis for achieving the objectives of the Nature Protection Act defined in Article 2 of the Law has been formed. Spatial data is a precondition for the preservation and improvement of biological, geological and landscape diversity by aligning human activities, plans, programs, bases and projects with the sustainable use of renewable and non-renewable natural resources, as well as timely prevention of negative impacts and improvement of the state of harmed parts of nature and landscape. An integral overview of all elements of the ecological network, showing spatial or functional connections between spatial units, as well as the identified threatening factors, enables the institutes to define the conditions of nature protection that harmonize development interests with the needs of long-term conservation of our natural resources.

By integrating measures of protection and improvement of the ecological network into spatial plans, the basis for improving the state of harmed parts of nature is created by connecting isolated habitats.

By preserving the existing purposes in the areas of isolated habitats of the ecological network, it is possible to form future protected areas in accordance with the national interests and international obligations of Serbia. The forthcoming process of valorization of these sites should determine which of them have conditions for the permanent preservation of natural values, and for which there are other priorities of sustainable development. In the case of strictly protected and protected species, protective measures must also be

respected beyond the limits of protected assets. By incorporating migratory pathways and significant habitats for reproduction or nutrition, measures can be directed to spatial units that are necessary for the survival of populations of these species. Identifying the locations of crossing of ecological corridors with infrastructure networks provides a safe passage to wild species using certain technical solutions or the construction of special passages, in accordance with applicable regulations. Spatial definition of elements of the ecological network serves not only for the protection of the target species, but also through the spatial planning, enables the optimization of the funds allocated for the protection of the environment and nature.

From the aspect of administrative activities, including the preparation of planning documents, the ecological network of Serbia unites a significant part of the spatial units that are especially important for the protection of renewable resources. While deciding on the use of natural resources or spatial planning, ecosystem services are not presented, although the prosperity of a given area largely depends on them. The best example is the great rivers as ecological corridors, within which the habitats are also a priority for protection in Serbia and in Europe. On the watercourses measures are applied for the protection of water resources (protection of the regime and water quality), whose condition influences the development of economic activities.

Most spatial units, crucial for the development of ecological processes on which the sustainable development of a society rests, is in a closely natural or partially altered state, providing greater opportunities in creating the ecologically and economically most rational spatial solution for their wise use. The ecological network serves as a tool for identifying and reserving these spatial units whose value is not recognized in the processes of transition and privatization.

### 2.2.1. Indicator name: CORINE Land Cover habitat changes inside Ecological network in Serbia

**Key message:** In the period from 2006-2018. In the course of the year, almost all natural and semi-natural habitats have increased



Changing the surface and fragmentation of natural and semi-natural habitats, according to the CORINE Land Cover typology, in the area of the Ecological Network of Serbia (without the territory of the autonomous province of Kosovo and Metohija) is a very important indicator of pressure on natural habitats, but at the same time of the protection efficiency.

Inside the area of the Ecological Network of Serbia (without the territory of the Autonomous Province of Kosovo and Metohija), the surface area of almost all natural and semi-natural habitats has increased, while simultaneously reducing the fragmentation of the same habitats in the period 2006-2018.

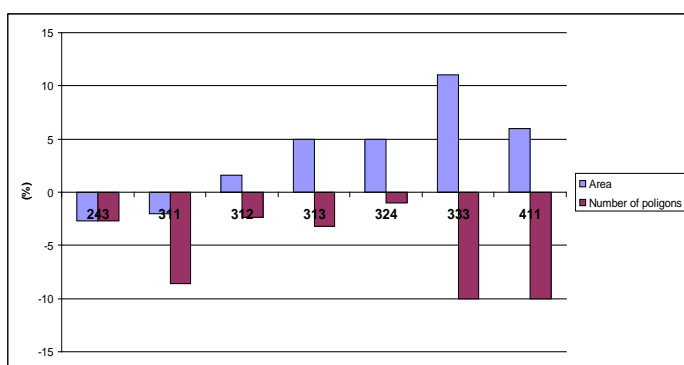


Fig. 2.2.1.1. CORINE Land Cover area and polygons change in Ecological Network of Serbia

The area of predominantly agricultural land with a significant area under natural vegetation (class 243) decreased by about 2.7 %, while the fragmentation decreased by 2.7 %. The area of deciduous forests (class 311) was reduced by about 2% with a decrease in fragmentation by 8.6 %. The area of coniferous forests (class 312) increased by 1.6 % with a decrease in fragmentation by 2.4 %. The area of mixed forests (class 313) increased by 5 % with a decrease in fragmentation by 3.2 %. The surface of the transitional shrub

forest vegetation (class 324) increased by 5 % with a decrease in fragmentation by 1 %. There is no change in the surface of the natural grasslands (class 321) with a decrease in fragmentation by about 4 %.

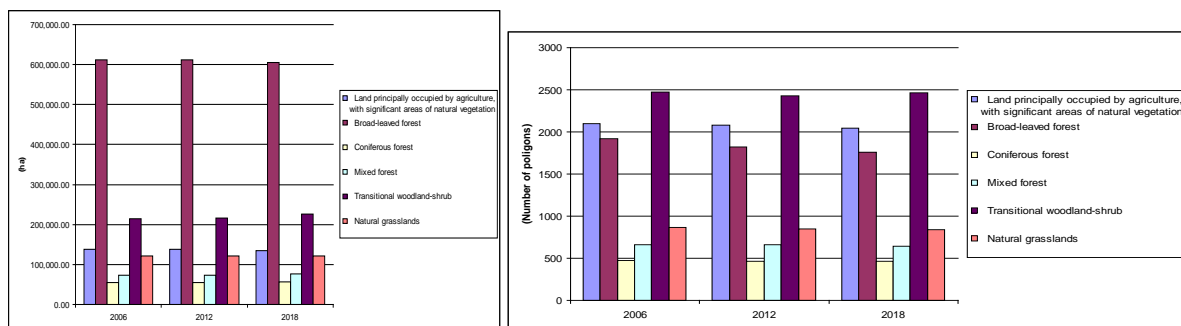


Fig. 2.2.1.2. CORINE Land Cover area (left) and fragmentation (right) changes of forested habitats and grassland.

The surface area with diluted vegetation (class 333) increased by 11 % with a decrease in fragmentation by 10 %. The area of swamp land increased by 6 % with a decrease in fragmentation by 11 %. It is important to note that the surface of the bare rock (class 332) increased by over 50 % with an increase in fragmentation by over 40 %.

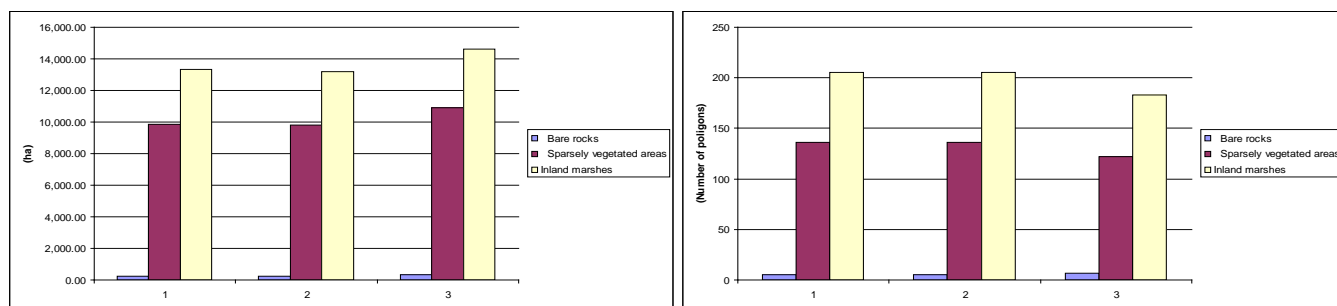
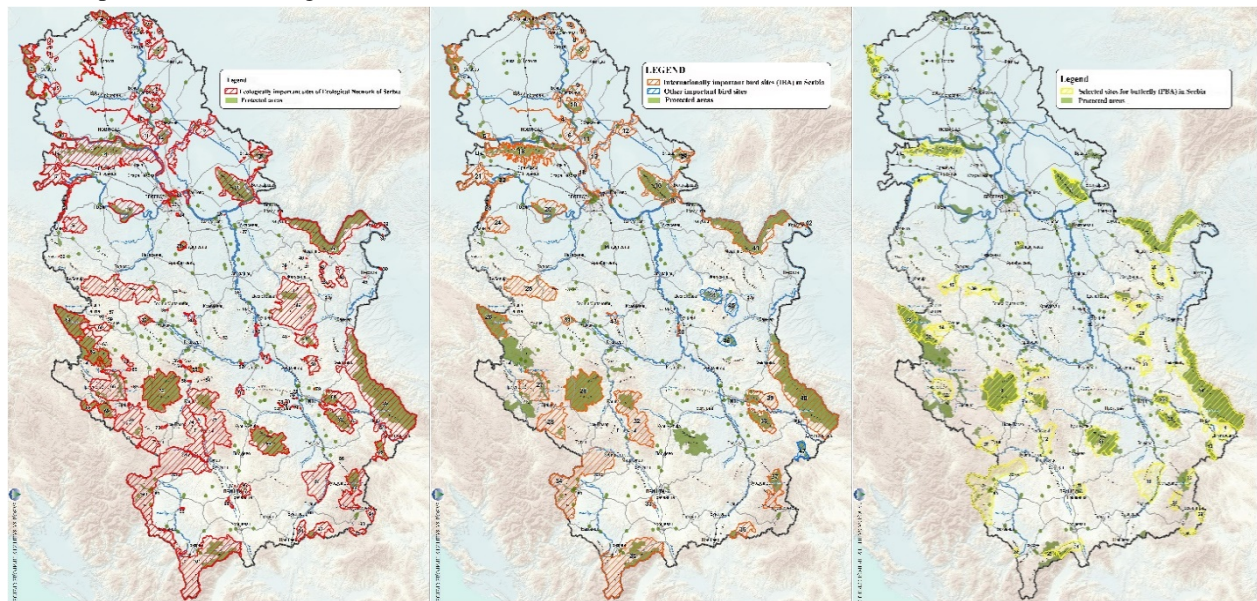


Fig. 2.2.1.3. CORINE Land Cover area (left) and fragmentation (right) changes of non-vegetated habitats and inland marshes.

The ecological network of Serbia is comprised of 101 areas and it represents an assembly of functionally connected or spatially close ecologically significant areas, which through their biogeographic presence and representativeness significantly contribute to the conservation of biodiversity and sustainable utilization of resources, including the ecologically significant areas of the EU Natura 2000. Up to now, 61 sites have been nominated for the European Emerald Network. In 2009 42 Important Bird Areas (IBA) with the total coverage of 1 259 624 hectares, which represents 14.25 % of the territory of the Republic of Serbia have been identified. Furthermore, 62 areas of Important Plant Areas (IPA) have been defined and they encompass a surface of 747 300 ha or 8.5 % of the territory of the Republic of Serbia. Also, 40 areas of Prime Butterfly Areas (PBA) have been identified. The total surface of all PBA surfaces is 903 643 hectares, which represents 10.2 % of the territory of the Republic of Serbia. Ten Ramsar sites cover total area 615 22 ha or 0.7 % of territory.

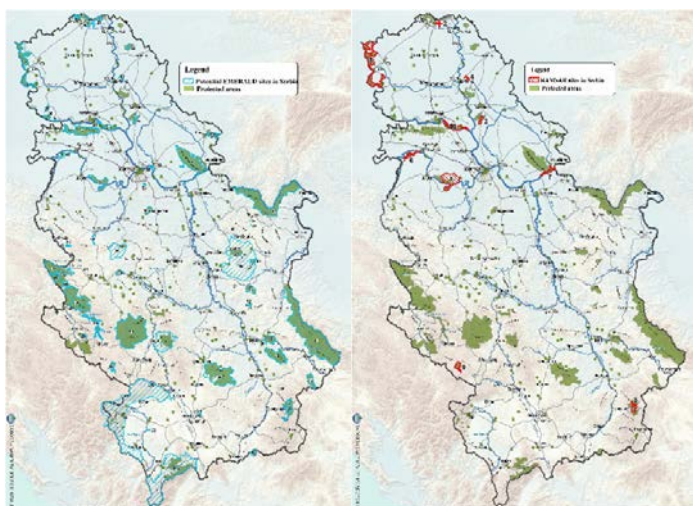
Map. 2.2.1.4. Map of different ecological networks in Serbia. Source: Institute for Nature Conservation of Serbia



**Ecological network**

**Important Birds Areas (IBAs)**

**Prime Butterfly Areas (PBA)**



**EMERALD sites**

**RAMSAR sites**

Project Important Plant Areas in Europe - IPA in Europe, coordinated by Plant-life International, is an initiative to point out the habitats that are most important for the preservation of the wild flora of Europe. So far, 399 IPA areas have been identified in the EU countries that have entered the Natura 2000 network. In the countries that are not yet members of the EU, an additional 510 IPA areas are identified for the conservation of plant species and their natural habitats.

In Serbia in 2005, 59 habitats of international significance were preserved for the preservation of floral diversity. These habitats comprise 8.5 % of the territory of Serbia.

Project Important Bird Areas (IBA) managed by Bird Life International is one of the key projects for the conservation of bird fauna and their habitats. In more than 200 countries around the world, over 10 000 IBA areas have been identified, of which about 4 000 are in Europe. In Serbia, 16 areas were identified in 1989, 35 in 1997, and in 2009 the number of IBA areas increased to 42. The collection area of these internationally significant areas for birds in our country is 1 259 624 ha, of which 43.7 % are in protected areas. The project Prime Butterfly Areas in Serbia (PBA) was realized in 2003 under the auspices of the Butterfly Conservation Europe organization from the Netherlands. The purpose of the project was to identify and protect habitats important for the preservation of butterfly fauna. In accordance with this project, 40 significant areas have been identified in Serbia for the 38 most important types of butterflies out of 193 types of butterflies we have in our country. The sum of the area important for the survival of

the most important types of butterflies amounts to 10.22 % of the territory of Serbia. In the process of joining the European Union, Serbia has identified areas that should be part of the Emerald Network, which is important for preserving biodiversity. The Emerald network also represents a European ecological network for the conservation of wild flora and fauna and natural habitats in those non-EU countries. The Emerald network was created in 1998 by the Council of Europe in support of the Berne Convention and preparations for the implementation of the Habitats Directive. This network consists of Areas of Special Conservation Interest (ASCI), that is, habitats of particular national and international significance from the aspect of conservation of biological diversity in the territory of all states signatory to the Berne Convention. The project of establishing the Emerald network in Serbia was realized in 2005 and 2006. In the process of identification of the Emerald area, 61 areas have been processed, especially important for the protection and conservation of wild plant and animal species and their habitats. The total surface of these areas is 1 019 700 ha, which makes up about 11.5 % of the territory of Serbia. Of the above number of potential Emerald areas, 51 already have the status of protected areas in accordance with national legislation, one area has the status of the Biosphere Reservation, 10 areas declared as Ramsar areas, 36 areas of international importance for plants (IPA), 34 areas of international importance for birds (IBA), 28 areas are selected areas for butterflies (PBA). In addition to the ecological networks Natura 2000 and Emerald, a pan-European ecological network is being developed in the area of Europe, defined as an action topic of the Pan-European Biological and Landscape Diversity Strategy (PEBLDS) adopted at the Ministerial Conference in Kiev in 1995. The Pan-European Ecological Network (PEEN) should cover protected areas of national importance, the Natura 2000 and Emerald ecological networks, Ramsar sites, internationally significant plant areas (IPAs), internationally significant areas for birds (IBA), selected areas for butterflies (PBA), habitats of rare and endangered species of national and international significance, natural or semi-natural habitats within artificial ecosystems of primarily large agricultural areas. Based on the Convention on protection of wetlands and their Biodiversity (Convention on Wetlands, Ramsar, 1971), ten protected areas of Serbia have been given the status of internationally significant Ramsar areas. These are: Obedska bara, Carska bara, Ludaško jezero, Slano kopovo, Labudovo okno (part of the special nature reserve of the Deliblatska peščara), Gornje Podunavlje, Zasavica, Vlasina, Koviljsko-petrovaradinski rit and Karajukića bunari on Peštersko polje. The total surface of these areas is 55 630 ha.

### 2.2.1.1. Case study: Prime Hoverfly Area (PHA)

#### Assessment:



Hoverflies are a valuable group of species in need of conservation and monitoring, due to their large contribution to pollination, biological control, and role as indicators of ecosystem change. Though hoverflies are a well-known group of insects, there has been little documentation of their current conservation status. These flies have reached a high level of diversification, with about 6.000 species known. Under the National legislation of Serbia 44 species of hoverflies are listed as protected, while 33 species are categorized as being strictly protected. In this study we categorized 155 hoverflies species as a species that need conservation.

We evaluate the adequacy of the National Protected Areas (NPA) for hoverfly conservation, an important pollinator group. In addition we propose an approach for systematic inclusion of important conservation areas. Using long-term hoverfly monitoring data (over 35 years), we create Prime Hoverfly Area (PHA) in Serbia. Finally, we analysed the degree of overlap between the PHA and a similarly designed habitat network aimed to conserve butterflies, since this is of interest in planning conservation strategies for pollinators.

In order to create new area for hoverflies, we defined five criteria for the identification of species in need of conservation: 1. Protected and strictly protected species by Serbian legal act, 2. Species distributed only in Europe, or species of European concern, 3. Species restricted by range to the Balkan Peninsula (Balkan endemics), 4. Species with restricted distribution on the Balkan Peninsula and very restricted distribution in Serbia (3–5 localities), 5. Species connected with specific habitat type listed in Annex I of the Habitats Directive. Moreover, we defined five criteria for the selection of areas important for conservation of hoverflies: 1. Site contains threatened species at national level and species of European concern Criterion, 2. Site contains national endemic species with demonstrable threat Based on Important Plant Areas criteria, 3. Site contains near endemic/restricted-range species with demonstrable threat Based on Important Plant Areas criteria, 4. The site is known or thought to hold a significant component of the group of species whose distributions are largely or completely confined to one biogeographical regions in accordance with Habitats Directive Based on Important Bird Areas criteria and 5. The site supports species connected with particular habitat, refer to Annex I of the Habitats Directive.

We found that the NPA network is insufficient, as it does not cover the ranges of 18 % of considered 155 hoverfly species; 34 % of the identified area (PHA) lies outside of a national protection area (NPA) network. The area of the proposed PHA outside of the NPA is

small (1.36 % of the national territory), but its protection would greatly improve hoverfly conservation by increasing the inclusion of hoverfly habitats for previously unprotected species and by including hoverfly biodiversity hot spots. Hoverflies and butterflies may be assumed to have similar ecological demands because they are both pollinators that strongly depend on plant composition and distribution. However, we found that a large area of the PHA was outside of the PBA (52 % overlap), highlighting the importance of considering multiple groups in planning comprehensive conservation strategies for pollinators.

Although most insect conservation areas are butterfly and beetle focused; conservation network design targeting pollinators may be improved by the inclusion of hoverflies. This is supported by the large amount of long-term monitoring data on their presence in Serbia. Because pollinators require preservation of rare microhabitats, it is especially important to consider the needs of multiple species in conservation network design.




Fig. 2.2.1.1.1. The research is done under the projects:

Conservation strategies for the preservation of protected and strictly protected species in Serbia—hoverflies (Insecta: Diptera: Syrphidae) as model organisms, Grant Number 173002.

“Evaluation of Ecological Networks in Autonomous province Vojvodina as support for nature conservation”(0601-504/3).

<https://www.sciencedirect.com/science/article/abs/pii/S0006320716301197>

### 2.2.1.2. Case study: Ecological network in Vojvodina

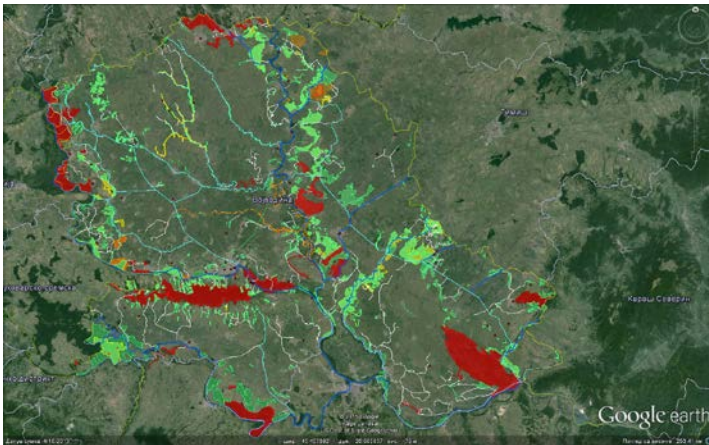
Assessment: ●

The first step towards the formation of the ecological network of Serbia was the isolation of the Emerald network area with the implementation of the Convention on the Conservation of European Wildlife and Fauna and Natural Habitats. The establishment of an ecological network of areas of importance for the EU started in 2009 within Twining SR07-IB-EN-02 project "Strengthening the Administrative Capacity of Protected Areas in Serbia - Natura 2000". The Law on Nature Protection (2009) defines the notions related to the ecological network, and the tasks of establishing, as well as measures for the protection and improvement of the network are defined by the Regulation on the ecological network of the Republic of Serbia (2010). Based on the Regulation of the ecological network, the Provincial Institute identifies the boundaries of parts of the ecological network in the area of AP Vojvodina. In addition to the protected areas, it also keeps a database of habitats of strictly protected and protected species, as well as habitat types important for the conservation of biological diversity, in accordance with the relevant Regulations. By the end of 2018, 665 spatial units were identified, with total area of 163 900 ha, which is about 7.61 % of the area of AP Vojvodina. Habitats were identified on the basis of field data and presented in the form of limited areas, within which the coverage of the main habitat categories was estimated at an accuracy of 5 % to 10 %. In the area of the Province, ecological corridors of regional importance and a large number of local corridors

have been identified. The database is complemented in conjunction with identification and habitat mapping activities, and is available to the public in accordance with the law.

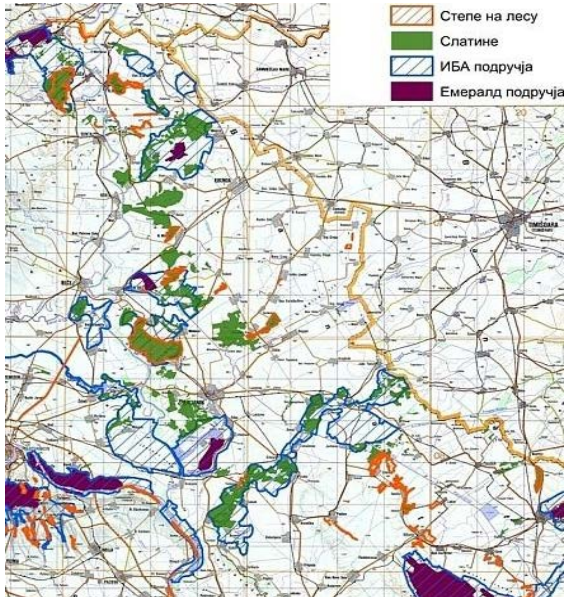
National ecological network (in Vojvodina): 665 spatial units, total area of 163 900 ha (7.61 %)

Total under the ecological network 16.52 %. (protected areas and habitats of strictly protected species of spatial units)



Map. 2.2.1.2.1. Ecological network in Vojvodina

2012 Provincial Institute for Nature Conservation: "Expert documentary basis in the area of nature protection for the preparation of the Spatial Plan for the specific purposes of the multifunctional ecological corridor Tisa" - the Regulation on the ecological network of the Tisa River is defined as an ecological corridor of international importance. The study carried out identification of natural values within the scope of the plan, as well as the assessment of the functionality and accessibility of the river corridor Tisa and the salt marsh-steppe corridor Banat. The data and measures provide guidelines for determining the uses of spatial units within the river corridor, as well as in the zone of influence on the Tisa corridor.



Map: 2.2.1.2.2. Salt marsh-steppe corridor of Banat should provide a connection of grass habitats from the border with Hungary to the Potamišje area

## Man and Biosphere (MAB) in Serbia

### 2.2.2. Indicator name: Habitat changes in UNESCO MAB biosphere reserves

Key message: In the period from 1990-2012. On the territory of MAB in Serbia, number of forests has increased

Assessment: 

### 2.2.3. Sub-indicator: Protected Area „Golija“, as a part of UNESCO MAB biosphere reserve

Nature Park "Golija" in Serbia is one of the most forested areas in Serbia. In the period from 1990 to 2018, there was an increase in the area under the forests from 47 588.30 ha in 1990 to 48 240.24 ha. The recorded regeneration of forest ecosystems correspond to that in the period 1990-2012 on the whole territory of Serbia the forests have increased. One of the reasons for the renewal of the vegetation is reduced anthropogenic pressure in this area. In these regions, in the last twenty years, there has been significant migration of people to cities and the abandonment of the village, which is why the areas are exposed to natural succession.

According to the results of the latest CORINE Land Cover in 2018 the development of two areas with sports and recreational facilities have been identified, which occupy an area of 133.54 ha (Fig. below) and can significantly improve the development of the local economy.

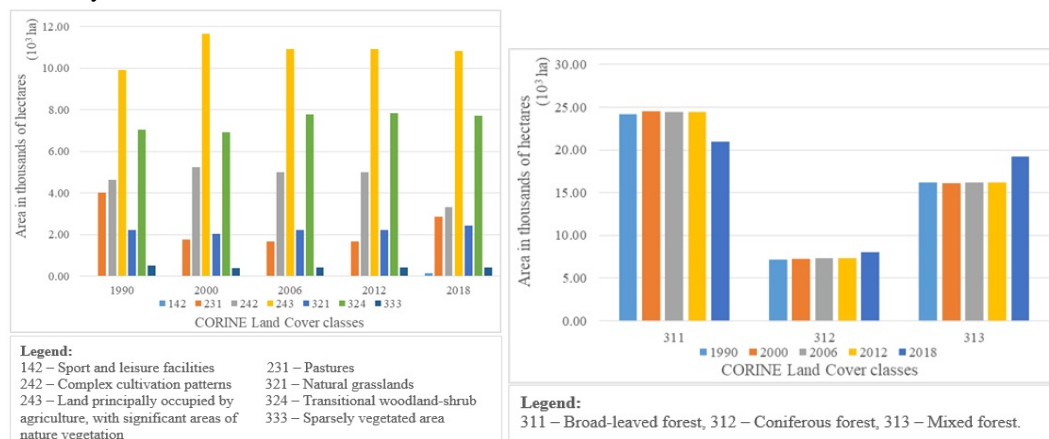


Fig. 2.2.3.1. CORINE Land Cover habitats changes in Golija

In the area of nature park in 1990, the area under the pastures covered the territory of 4 012.97 ha, but in the next 10 years it was reduced to only 1 757.06 ha (Figure above), which is accompanied by a decrease in the number of these habitats (Table below). In the following period (2000 - 2012), the area was slightly changed with the trend of decreasing the number of habitats.

Tab. 2.2.3.2. Number of CORINE habitat types in protected area „Golija“

CORINE habitat types	1990	2000	2006	2012	2018
142	0	0	0	0	2
231	55	35	32	32	52
242	59	63	60	60	39
243	133	133	131	131	125
311	73	72	72	72	63
312	53	52	52	52	43
313	88	89	89	89	49
321	33	34	36	36	32
324	81	91	99	99	96
333	3	4	5	5	5

The reason for this may also be the conversion of these habitats into cultivated land (4 631.74 ha in 1990, and 5 004.82 ha in 2012). In



2018, an increase in the area under pastures was recorded along with an increase in the number of habitats, while the complexes of the cultivated land show a decrease in the area but an increase in the fragmentation of this habitat type.

The class of mainly agricultural land with a significant area under natural vegetation shows an increase in the area (from 9,928.74 ha in 1990 to 10 829.65 ha in 2018), while simultaneously consolidating and linking these habitats, which indicates the restoration of vegetation and the dominant processes of natural succession.

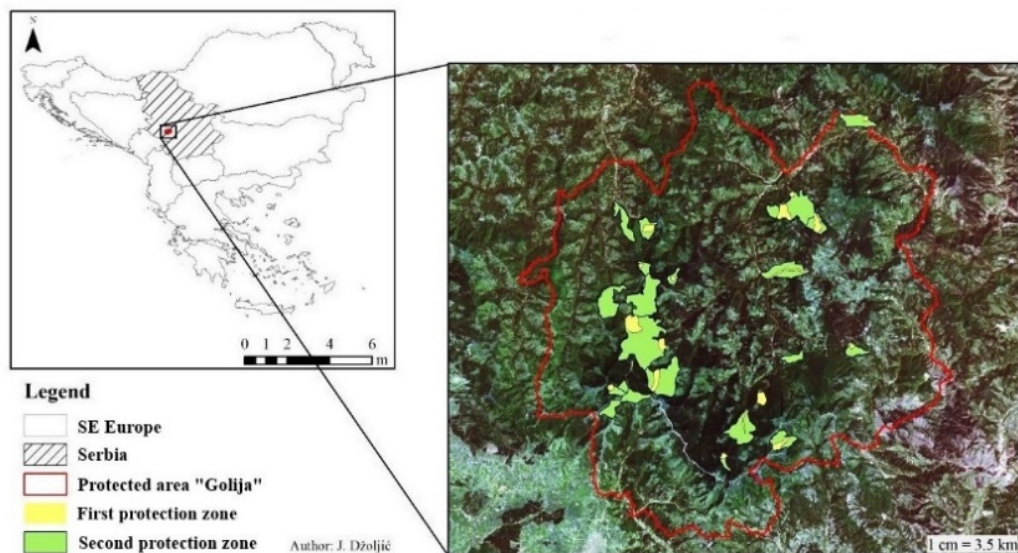
Since the beginning of the protection and management of the nature park and the definition of the area of the biosphere reservation (2001), there has been an increase in areas under forest ecosystems. Surfaces under broad-leaved forests show a decrease in the area in the period 1990 - 2018 (from 24,189.45 ha to 20,971.99 ha), at the expense of mixed (16,116.34 ha to 19,265.27 ha) and coniferous forests (7 182.51 to 8 002.97 ha), while reducing fragmentation in all three classes.

Natural grasslands mostly have stable ecosystems, as well as the trend of increasing and strengthening of these habitats (2 418.40 ha in 2018). The transition zone forest / shrub area shows minor oscillations in the surface, but also a decrease in fragmentation, and in 2018 it occupies an area of 7 715.77 ha. Reducing the area of areas with diluted vegetation is accompanied by an increase in the number of these habitats, which can be partly explained by the succession of vegetation to other classes.

### 2.2.3.1 Case study: Habitat changes in Protected Area „Golija“ according to LANDSAT imagery

Assessment: 

By the Decree of the Government of the Republic of Serbia from 2001 ("Official Gazette of RS No. 45/01), the Golija Mountain area was declared a nature park in order to preserve the cultural and natural values of this area. Also, the natural created values in this area have met the criteria of the UNESCO program "Man and Biosphere", and part of the territory was declared in the same year the Golija-Studencia Biosphere reservation.



Map 2.2.3.1. Map of the nature park “Golija”.

Today remote monitoring is the best available technology for detecting changes in nature (Eastman et al, 2013; Osunmadewa, Csaplovics, Majdaldin, Adeofun, & Aralova, 2017; Džoljić, 2017). The analysis of LANDSAT satellite images from the period prior to the designation of the Golija area for the protected area and 15 years after, allows the monitoring of changes in the vegetation cover. Satellite images (Tab. below) are taken from the open USGS database. Classification methodology, the supervised classification method is used for analysis, enables the extraction of different classes or topics from unprocessed satellite images, and includes preliminary pre-processing of images (Džoljić, 2017)

Tab 2.2.3.2. Used satellite images

	<i>Landsat Scene Identifier</i>	D/M/G	Time	Latitude	Longitude
1	LE71860302000210EDC00	28/7/2000	09.13164199136Z	20.279	43.186
2	LC81860302014224LGN00	12/8/2014	09.22079514155Z	20.3199	43.1848

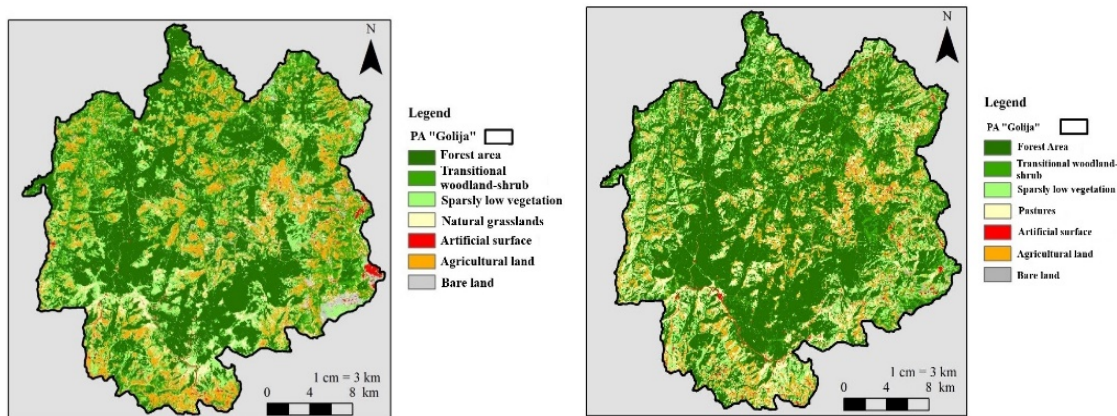
The main economic activities in the area of Golija Mountain are forestry, livestock, agricultural activity, grazing as well as the collection of wild and cultivated species of aromatic and medicinal plant species, mushrooms, forest fruits, etc. However, the lack of investment and economic crisis has led to a decrease in the living standard of the population, which is confirmed by the negative population trend in this area as well as the migration of the local population to cities (Džoljić, 2017). All this led to reduced anthropogenic pressure on this area, which together with applied conservation measures caused the recovery of vegetation.

The results of the analysis (Image 1 and 2) showed an increase in the area under the forest in the analyzed period by 6 %, most likely due to the applied measures of protection and recovery of vegetation, which is confirmed by the reduction of the area under the transition class forest-shrub surface by 3 % (Tab below).

Reduced anthropogenic pressure also greatly contributes to the recovery of vegetation. Reduction of the surface was also observed in the class of the area with diluted vegetation by 2 %, while the area of natural grasslands increased by 5 %, which can be explained by reduced anthropogenic pressure and natural succession of vegetation.

The negative demographic trend and the abandonment of the village can also explain the reduction of areas under agricultural land by 4.42 %. The class of bare surfaces occupies the smallest area, but there is a decrease in the area of this class due to the recolonization of such spaces. Also, it should be kept in mind that due to small areas and insufficiently representative samples, a technical error may occur, that is, the vastness of these classes is replaced by artificial areas, which may indicate an incorrect result.

The change in the class of the artificial surface is less than 1 %. This class includes mainly roads as well as objects that have not changed in the analyzed period. Only areas that were under fire in 2010 and 2012 are changed but they are a subject to natural regeneration, and a change of 0.30 % can be attributed to the recovery of these habitats.



Map 2.2.3.3. Image of protected area „Golija“ in 2000 (left) and 2014 (right).

Tab 2.2.3.4. Representation of vegetation classes in 2000 and 2014.

Class	Area (ha) 2000.	%	Area (ha) 2014.	%
Forest	30 966	41	35 821	47
Transitional woodland/shrub area.	12 967	17	10 466	14
Area with diluted vegetation	13 970	18	11 992	16
Pastures	5 152	7	8 977	12
Artificial surfaces	1 069	1	1 296	~2
Agricultural surfaces	10 379	14	7 028	9
Bare surfaces	1 360	2	284	<1

Enlargement the area of artificial surfaces indicates a possible increase in anthropogenic pressure in the future. The increasing rural, ethno or eco-tourism should not be ignored because it contributes to the reconstruction of rural households. Together with investing in infrastructure and improving connectivity with larger cities, it will undoubtedly lead to the popularization and development of this site, which will influence the surface change of the agricultural and urbanized areas. Therefore, changes in soil cover and habitat types must be closely monitored.

Literature:

Džoljić, J. (2017). *Change detection in vegetation cover and size of urbanized zones at UNESCO Biosphere reserve “Golija-Studenica”, Serbia* (Master Thesis). Departement of Geoinformation in Environmental Management, CIHEAM-Mediterranean Agronomic Institute of Chania (MAICh), Chania, Greece.

Popovic, S., & Dzoljic, J. (2016). Serbian Forest Indicators by CORINE Land Cover. Saarbrücken, Germany: LAP LAMBERT Academic Publishing. Retrieved from <http://www.sepa.gov.rs/download/publikacije/SerbianForestIndicatorsCorineLandCover.pdf>

### 2.2.3.2. Case Study: Cohabitation with Brown Bear in Golija-Studenica Biosphere Reserve



Assessment:

#### Key Messages/Lessons learnt

- Despite the Brown bear population growth and the considerable growth of man-bear conflicts reported in Southwestern Serbia, the fear of Brown bear is more irrational than founded in realistic chances of its encounter and potentially dangerous situations.
- Cohabitation of the bears and people living in this biosphere reserve is ensured by continuous field research and monitoring of the Brown bear and by undertaking mitigation measures such as financial compensation for the damages, provision and adequate positioning of the additional feeding places and hosting educational workshops in the local communities.
- Educational programs for the local communities proved to be the key approach for better understanding of the large predators, traditionally feared among humans. In many cases, these large predators are the keystone species, so the long-term enforcement of the proposed conservation measures benefits the entire protected ecosystem.
- Strengthening the links between men and nature in the biosphere reserve ensures both conservation of biodiversity and improvement of the living conditions of the locals.

#### Biosphere Reserve description

Golija-Studenica biosphere reserve is the first established Biosphere Reserve in Serbia. Formed in 2001 around both exceptional natural values of Golija Mt., protected also nationally as Golija Nature Park, and significant cultural heritage of Studenica Monastery (XII century), which was listed as the World Heritage Site in the Category of Cultural Heritage by UNESCO in 1986.

Over 70 % of Golija protected area (Nature park) has been designated for Golija-Studenica biosphere reserve, with the large majority of most valuable localities, both in cultural and natural aspect, included in its approx. 54 000 ha of size. Well-preserved forests take up the majority of both Nature park and biosphere reserve area.

With the altitude of 1833 m a.s.l., Golija Mt. is the highest mountain of Southwestern Serbia. Rich in water, with many springs, streams, rivers and peat bogs, it hosts diverse and for the most part, undisturbed habitats of high biodiversity. Alike many high mountains of the Balkan Peninsula and of the Western and Southwestern Serbia, Golija Mt. possesses strong refugial character. Its unique complex of microrefugia supports survival of many endemic and relict species of flora and fauna.

North of the Golija mountain ridge, well-preserved and old-growth forests of mainly Oak, Beech, Fir and Spruce dominate the landscape and represent the climax potential vegetation. On the southern slopes of the mountain, vegetation of mountain fields, pastures and meadows develops as a secondary vegetation type, the result of both abiotic and anthropogenic factors influence.



Pic.2.2.4.1.1. Forested landscape of Golija Mt. (Photo: Bjedov, V.)

Within the Nature Park area, about 8 000 people reside in 36 rural settlements under 5 municipalities. Despite depopulation trend in the last decades in this mountain area, it is still very much alive. The local way of life has not changed significantly over the years, with the traditional livestock rearing and crop production practices still preserved.

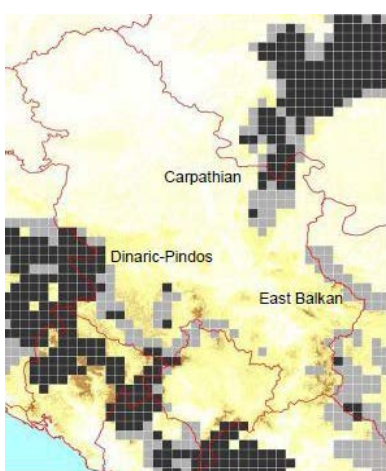
Sustainable use of forest for timber production is the dominant use of natural resources in the biosphere reserve. Gathering of nature products, such as fruits, herbs and fungi is widely practiced in this mountain region, both by the locals and the organized commercial harvesters. Eco-tourism, related to natural values, wild nature and beautiful landscape, and ethno-tourism are both developed.

### Biosphere reserve challenges

With all the human activities in the biosphere reserve, especially the ones taking place in heavily forested regions of the Golija Mt., a dose of risk is associated, due to pure wilderness of this mountain, which was for centuries known as both Grey wolf and Brown bear roaming territory.

Brown bear (*Ursus arctos*) is the largest Carnivore in Serbia and in Europe. Constantly decreasing population trends in XX century have resulted in near endangerment of this species in Serbia, as well as in Europe.

Brown bear is in Europe protected by the Bern Convention and the EU Habitats & Species Directives. In Serbia, Brown bear has been a permanently protected game species (unhunted game species) by the Law on Game and Hunting since 1993. Law on Nature Protection, set in 2010, regards Brown bear as a strictly protected species by the Rulebook on declaration and protection of protected and strictly protected wild species of plants, animals and fungi. Three out of 10 Brown bear populations in Europe are present in Serbia (Figure below). Europe's largest one, of the Carpathian Mts., is present in Eastern Serbia, while Europe's second largest one, stretching from Dinaric Mts. to Pindos Mts., reaches Southwestern Serbia. Population of the Eastern Balkans is represented with just a few individuals roaming through Stara planina Nature Park in Southeastern Serbia.



Map. 2.2.4.1.2. Brown bear populations in Serbia, *dark cells: permanent presence; grey cells: periodic or sporadic occurrence* (Photo: Kaczensky et al. 2012; Ćirović & Paunović, 2016)

The Dinaric-Pindos population is the largest Brown bear population in Serbia, counting about 120 individuals. The population size is increasing, along with the range expansion. The preferred Brown bear habitat is forested mountain area, less inhabited, but with

extensive livestock farming, which is why Golija Mt. had traditionally been inhabited by this species, whose residential population was growing since the beginning of XXI century, when the nature protection measures regarding both the species and the area in question were determined.



Pic. 2.2.4.1.3. Signs of Brown bear increasing presence in the NP/BR (Photo: Bjedov, V.)

Main threats for Brown bear in Serbia include habitat degradation and loss, Illegal killing and negative human perception along with a low acceptance due to fear for personal and property safety. Commonly bad public perception of large carnivores originates from the damage they cause to humans, as in livestock depredation, as well as beehives, orchards and property damages. Negative attitude is especially common in directly affected rural communities. The often misidentification of the damage-maker by lack of evidence leads to unjustly bad reputation of species such as Brown bear.

Ministry of Environmental Protection compensates the damage caused by protected species in Serbia, by establishing the Commission for Determining Compensation of Damage Inflicted by Protected Species, which decides on the submitted applications. Their data show a significant increase in bear-inflicted damages in Golija protected area.

Although being aware of and accepting the Brown bear presence on Golija Mt. „since always“, the locals are not exactly welcoming its increasingly frequent presence in their close surroundings. With a healthy respect of this noble beast, the locals are taught from early on how to look after themselves in the woods and no bear attacks were recorded in this area in more than 100 years. However, there were many close encounters, despite the fact that both the humans and the bears try to avoid them.

#### **Initiatives/Actions on SDG 11, 15 & 16**

Recently, the Manager of both Golija Nature park and Golija-Studenica biosphere reserve - Public Enterprise „Srbijašume“, became aware of Brown bear population increase due to the number of bear sightings, tracks and marks their rangers, along with the locals, have reported. Concerns arose when the bears started to roam near human settlements, which meant that the encounter was more likely and the fear for safety started to spread in the local communities. The main concern, though, were the local children, many of whom took every day hike of several kilometers to and from school, route of which often lead through undisturbed wilderness.



Pic. 2.2.4.1.4. Village of Golija Mt. (Photo: Jovanović, I.)

In 2017, a long-term project “Monitoring of Brown bear (*Ursus arctos*) in Golija Nature Park” was launched, funded by the Ministry of Environmental Protection and carried out by the Institute for Nature Conservation of Serbia and Public enterprise „Srbijašume“. The main Project objectives were to: map all recent (camera footage and field research) and historic data (literature data) regarding the Brown bear presence in the Golija Nature park; determine the residential population size and structure, individual home ranges

and territories; determine bear migratory corridors that are habitat related, and analyze migratory patterns in regard to adequate positioning of additional feeding places; inform and educate the rangers as well as the local communities about the Brown bear population in the NP; address the safety concerns of the locals.

### Practical Outcomes/Achievements

Several automatic capturing cameras were set up over additional feeding places in the protected area and close to 40 days of field research have so far been conducted. Additionally, cameras were set ad hoc over the beehives where damages were reported. The already existing cameras on places for additional feeding of game animals were also used. The analysis included interviews with the rangers and with the locals, as well as the statistics and data of the Commission for Determining Compensation of Damage Inflicted by Protected Species, such as the number and position of reported bear-inflicted damages in the Nature park/ biosphere reserve. The baseline of the Project was to determine Brown bear population size on Golija Mt. and continuously carry out monitoring (i.e. population dynamics, feeding behavior, geographical distribution, dispersal patterns) for the purpose of better understanding the bear population ecology. So far, the Project has confirmed permanent or occasional presence of 15 to 20 individuals of both sexes and various ages, with possible existence of five independent reproductive groups (females with cubs) within the Nature park / biosphere reserve.



Pic. 2.2.4.1.5. Female bear with three cubs captured on automatic capturing camera set over frequently visited beehive (Photo: PE „Srbijašume“)

The main Project goals are to strengthen the Brown bear protection in Golija Nature park /Golija-Studenica biosphere reserve by providing adequate additional feeding places and by improving local population perspective of having this animal as their neighbor. Providing suitable educational programs for the local communities is the key to fight the prejudice they may have in regard of the Brown bear and to feel and be safer. New places for additional feeding are to be installed during the course of this project and positioned to distract animals from human settlements. Positioning will be based on the determined resident bears' home ranges and bear migratory patterns.

In 2018, two educational workshops were held. The purpose of the first workshop was to present the main outcomes of the first year of the project to the Managers and to discuss future steps. The second workshop was of a larger scope, aiming to introduce both rangers and the locals with the findings of this project regarding the Brown bear population in Golija Nature park.



Pic.2.2.4.1.5. Presentation of the project results in educational workshop for the rangers and locals, as well as on local TV stations (Photo: INCS)

In the following years of the project, educational programs will further be developed, concentrating on the local communities. The overall goal of the project is to promote Brown bear population increase as the added value of this Protected Area and to involve local communities in the Brown bear protection and monitoring programs. The Manager intends to support opportunities for local

sustainable development through the establishment of eco-tourism contents in Golija Nature park /Golija-Studenica biosphere reserve, such as bear watching activities for visitors of the Protected Area.

## 2.2.4. Sub-indicator: Protected Area „Gornje Podunavlje“, as a part of UNESCO MAB biosphere reserve “Bačko Podunavlje”

The Special Nature Reserve "Gornje Podunavlje" is one of the best preserved wetland units throughout the Danube River, which has been under the protection of the state since 1989. The “Gornje Podunavlje” reserve is located on the border junction of Serbia, Croatia and Hungary and is part of a complex ecosystem that represents the largest flooding area on the mid Danube stream. In order to protect and conserve the entire floodplain, "Bačko Podunavlje" was approved as a UNESCO Biosphere Reserve in June 2017.

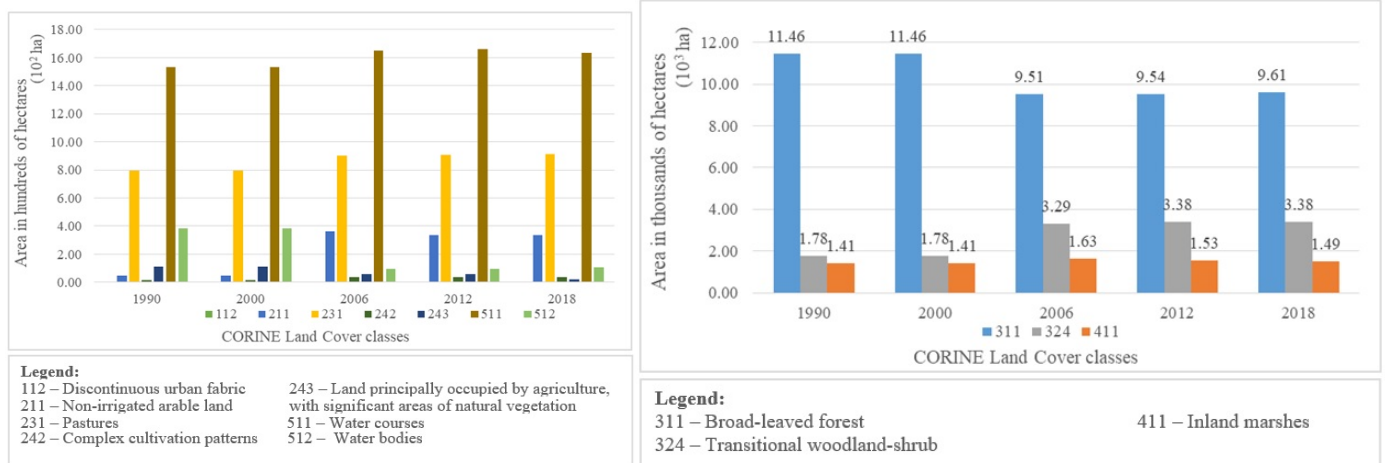


Fig. 2.2.5.1. CORINE Land Cover habitats changes in Gornje Podunavlje

According to the results of the analysis, it can be concluded that in this area there are two parts of urbanized surfaces and a negative trend of surface changes from 3.54 ha (1990) to 0.25 ha in 2012 was recorded. In the following period, no change in size was recorded (Fig above and Tab. below). Although there are a large number of weekend settlements in this area, according to the 2011 Statistical Office of the Republic of Serbia, there is a decrease in the number of inhabitants in this area, which enables the domination of natural processes and natural habitat restoration.

Table 2.2.5.2. Number of CORINE habitat polygons in protected area „Gornje Podunavlje“

CORINE habitat types	1990	2000	2006	2012	2018
112	2	2	2	2	2
211	10	10	8	8	8
231	2	2	8	7	7
242	4	4	5	5	5
243	8	8	4	4	3
311	31	31	39	35	32
324	36	36	49	50	48
411	25	25	22	21	15
511	1	1	5	5	2
512	4	4	2	2	2

The surface of the cultivated farm land that is increasing but it also comes to the consolidation of areas, from only 45.21 ha in 1990, increased to 336.08 hectares in 2018. There is an increase the Pasture area from 12.67 ha to 35.48 ha with an increase in the number of habitats in 2006.

After 2006, neither the area nor the number of pastures changed significantly and in 2018 it occupies 34.69 ha. It can be concluded that in this area, despite negative demographic data, the anthropogenic activity is not weakened; there is even a greater pressure on the area.



This is supported by the fact that the area of predominantly agricultural land with a significant area under natural vegetation decreases from 112.51 ha in 1990 to 56.67 ha in 2006 and only 20.53 hectares in 2018, with the expected decrease in the number of these areas. It is interesting to note that in the analyzed period the area and number of watercourses increased in 2006 from 1 533.00 ha (2000) to 1 651.50 ha. In 2018, the area was slightly smaller (1 635.90 ha), but there was a noticeable surface consolidation (Fig and Tab. above). Unlike watercourses, the number and area of water basins decreased from 384.42 ha in 1990 to just 94.45 ha in 2006, but in 2018 the area increased to 107.19 ha. It can be assumed that a reduction in the number of water basins caused an increase in the number of watercourses in 2006 and 2012, but the number of watercourses continued to decline in 2018. The cause of this can be changes in climate parameters.

The results of the analysis of broadleaf forest surfaces, primarily of the wetland floodplain forests, show a decrease in the area of 11 458.14 ha in 1990 to 9 508.84 ha in 2006 with a higher degree of fragmentation. In the following period, the trend of increase in the area under forests (9 610.39 ha in 2018) was recorded, at the expense of the transitional forest/shrub surfaces. Increasing the surface of the transition area from 1 782.38 hectares in 1990 to 3 381.62 ha, corresponds to the changes recorded in the class of broad-leaved forests (Fig above). It can be assumed that changes in these classes occurred in response to changes recorded in water basin and watercourse classes, that is, that a higher amount of water in water basins (107.19 ha) and a smaller number of watercourses positively influence the state of the natural forests and the transitional areas (Tab. above).

It is important to note that in this area there is a positive trend of changes in surface under land swamps while simultaneously consolidating these habitats, from 1 406.67 ha in 1990 to 1 493.55 ha in 2018. Oscillations in the change in the surface of these habitats can be related to changes in the surface of the watercourse class.

#### **Obstacles and scientific and technical needs related to the measure taken**

- Undefined managers of ecological network,
- Undefined duties and obligations of managers of ecological network,
- Legal status of ecological network needs to be better defined,
- Financial base for further establishment and management of ecological network is needed.


### **2.3 Protection and evaluation of landscape types**

**For the implementation measure, please indicate to which national or Aichi Biodiversity target(s) it contributes**

National target 2

Aichi target C15 and B5

**Assessment of the effectiveness of the implementation measure taken in achieving desired outcomes**

- Measure taken has been partially effective 

Level of confidence of the above assessment

- Based on comprehensive indicator information

Adequacy of monitoring information to support assessment

- Monitoring related to this target is adequate

In 2007, the Republic of Serbia signed the Convention and ratified it with the pass of the Law on the Confirmation of the European Convention of area in 2011 ("Official Gazette of the Republic of Serbia", No. 4/11). In this way, the quality area management policy is institutionalized and international and cross-border cooperation in this area is intensified. The objectives of the European area Convention are twofold: preserving the regional diversity of landscapes and places of unique character, as well as improving the quality of the area by restoring existing ones or creating new values. The application of the Convention implies prior identification and assessment of the area.

Due to the lack of data on significant and characteristic features of the area, protection of the area is realized in two ways: the creation of protected areas or the protection of certain (visual, structural) characteristics of the area. According to Article 33. The area of exceptional characteristics is a protected area of recognizable appearance with significant natural, biological, ecological, aesthetic and cultural-historical values, which over time evolved as a result of the interaction of nature, the natural potential of the area and the traditional way of life of the local population. A cultural landscape of exceptional features is also distinguished, making cultural and historical values particularly valued and prominent from the aspect of nature protection.

The possibility of prohibiting or limiting activities that jeopardize the structure of an area significant for the conservation of biological diversity is ensured through a professional basis (if any). In these cases, the regulations for the protection of habitats or species, for example, in cases of the need to preserve area elements with the role of ecological corridors or the ban on cultivation of green areas on the bare area surfaces where this may impair the natural composition of habitat types and the survival of specialized species.

The Law on the Spatial Plan of the Republic of Serbia 2010-2020 ("Official Gazette of the Republic of Serbia", No. 88/2010) establishes the policy of protection, planning and management of Serbian landscapes. In accordance with this plan, the goal is to integrate the issues of the area (quality of the land) into the spatial planning system (spatial and urban plans). As a legal instrument for the realization of this goal, it is stated ... "the confirmation of the EKP, the integration of the issues of the area into the Law on Planning and Construction (establishing the obligation to develop a Study on the areas or making the characterization of the area as part of integral space planning at all levels); the Law on Nature Protection, The Law on Forests, the Law on Agricultural Land, the development of the Study of impact the area of plan and project development, the proclamation of the protection regime of revalued natural and cultural areas and environmental units in settlements.

### 2.3.1. Indicator name: Trend of Forest area change in Serbia

Key message: In the period from 1953-2018 the area under forest has doubled

Assessment:



The indicator shows trend of changes of forested area in the territory of the Republic of Serbia. It is used by forest authorities but also by biologist and ecologists in order to assess percentage of forested area compared to the total area of the Republic of Serbia. Changes in forest area due to forestation, renewal or deforestation, represent an indicator for sustainable forest management and to monitor the role of forest ecosystems in the global carbon cycle.

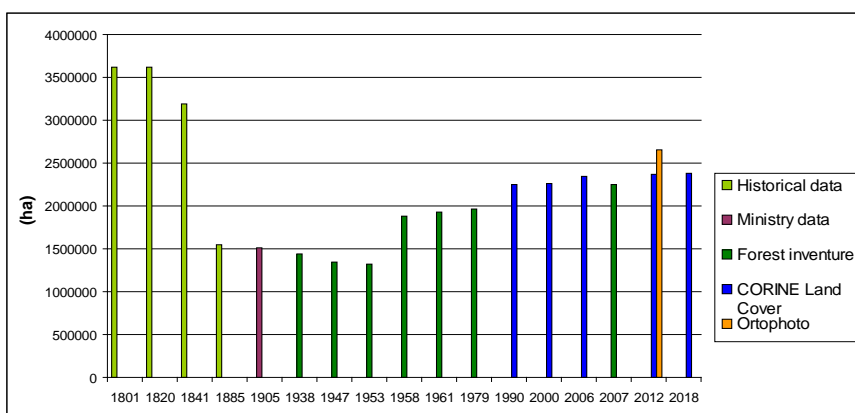


Fig. and Map. 2.3.1.1. The trend of the change of the area under the forest (left) (without the territory of Autonomous Province of Kosovo and Metohija) and map of the forest in the territory of the Republic of Serbia (right)

According to CORINE Land Cover for 2018, the area under forest in the Republic of Serbia (excluding the territory of the Autonomous Province of Kosovo and Metohija) is 2 380 917 ha, which represents 30 % of the territory, while according to SPOT5 satellite images the area is 2 654 000 ha, which is about 35 % territories. In the period from 1953-2012, there was an increase in the area under the forest for over a million hectares, an increase of 75 % compared to 1953.

Based on SPOT5 satellite images with a resolution of 10 m, epoch 2010/2011, the area under the forest is 31 956 km<sup>2</sup>, which represents about 36 % of the territory of Serbia. The area of deciduous forests is 29 442 km<sup>2</sup>, the area of coniferous forests is 1 965 km<sup>2</sup>, and the area of mixed forests is 549 km<sup>2</sup>.

Apart from loess planes, swamps, rites, salt marshes and high-mountain belts above the natural upper forest border, the territory of Serbia belongs to forest biomes. Namely, in Serbia, the natural conditions are such that the primary climatic forest vegetation could cover 85 % of its surface. Although there are no written data, it is assumed that in the medieval Serbian state, the forestry was approximate to the potential, between 75 and 80 %. Because of this, Stefan Nemanja (1113 - 1199) allowed the inhabitants of Dubrovnik to cut our forests for the needs of shipbuilding without compensation. Forest cutting continued after Nemanja, due to the expansion of pasture areas and the development of mining. Forest cutting continued during the time when the forests were exploited not only for to mining, but also because of the more developed cattle breeding. Therefore, Emperor Dušan (1308-1555) by the Article 23 of the Dušan Code of 1349, banned the miners of Sas from indefinitely reducing the forests and settling down on the areas that have been cleared.

The ban on unlimited deforestation was later expanded to the nobility, and the inhabitants of the villages Ljubižnja and Skorobijnja in the Prizren region were forbidden to "poorate" the mountain on the property of the Prizren monastery. At the time of the Turkish occupation, from 1718 to 1721, only 50-60 000 inhabitants lived in Serbia due to population displacement. Due to depopulation, the forests conquered their old premises and covered over 80 % of the territory. However, at the beginning of the XIX century, especially after the First Serbian Uprising, the population began to return. In 1820, 500,000 inhabitants lived in Serbia and 2 492 882 inhabitants in 1900, which led to massive deforestation, primarily for the expansion of agricultural land and extensive livestock breeding.

For this reason, in 1885, the forests decreased to only 32 %. This was not the end of the destruction of forest vegetation, after the Second World War it covered only 21.4 % of the territory, which is the smallest forest covering surface in the history of these areas. Thanks to the measures of afforestation, melioration, care and protection of forests, as well as the migration of the population from mountainous areas, in the second half of the 20th century the area under the forests was somewhat increased, so today the forests cover 30.6 % of Serbia. However, Vojvodina, as a typical agrarian area, has remained permanently without forests.

### 2.3.1.1. Case study: Ecosystem status of forests in Serbia

#### Assessment:

Of all types of vegetation the most developed forest vegetation is consisted of 49 indigenous trees, 40 deciduous and 9 coniferous. At the beginning of the nineteenth century forests covered 75-80 % of Serbia, while today 30 % of the territory is under forests, and 4.9 % of the territory is under shrub and bush vegetation. The forest supply has the highest amount of sprout forests (64.7 %), followed by compositions of high origin (27.5 %) and artificially grown compositions (7.8 %). The areas are covered with beech forests (29.4 %), Austrian oak (15.3 %) birch forests, aspen and black locust (9.9 %), Sessile oak forests (7.7 %), Hungarian oak forests (7.1 %) pine forests (5.6 %), European hornbeam forests (5.3 %), spruce forests (3.8 %). In the autochthonous forest genetic resources, endemic and relic taxons - Balkan pine (*Pinus peuce*), Bosnian pine (*Pinus heldreichii*), Serbian spruce (*Picea omorika*), European yew (*Taxus baccata*), Balkan maple (*Acer heldreichii*), etc. are the most valuable

**Forest species:** The analysis shows percentage of presence of different species, according to the number of trunks. According to the National Inventory of Forests in the Republic of Serbia, there are 49 tree species, the boreal ones being more numerous (40) than conifer species (9). The inventory conducted in 19th and 20th century reported 68 tree species. The most common species is beech tree, with 20.6 % of the total number of tree trunks.

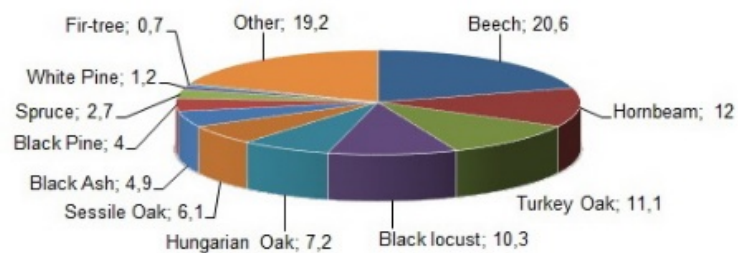


Fig. 2.3.1.1.1. Tree species broken down by the number of trunks

**Mixed tree species:** The analysis shows percentage of tree species by volume, in the inventory unit. Almost 50 % are forests consisted of 2-3 tree species, there are 44 % of forests with 4-5 tree species, while forests with only one tree species cover only 7 % of the inventory unit. The forest eco-systems in the territory of the Republic of Serbia have a very favorable status.

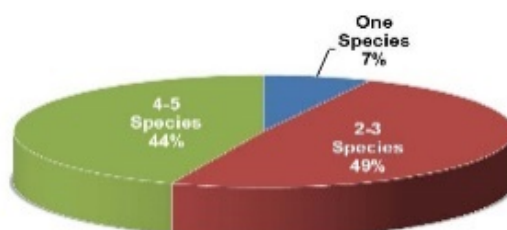


Fig.2.3.1.1.2. Mixed tree species

**Types of forests:** The analysis shows the percentage of each forest type in the total surface covered by forests. According to data from Forest Inventory and the Ministry of agriculture-Forest Directorate, boreal forests are the most prevalent, and represents 91.27 % of the overall forests. The most common are oak (32 %) and beech forests (29.3 %).

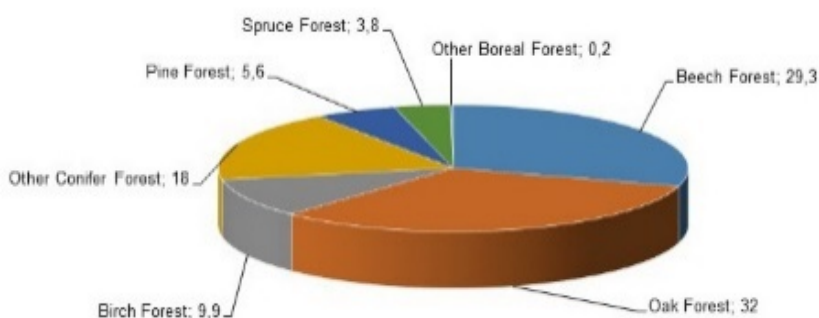


Fig. 2.3.1.1.3. Composition of forests in the Republic of Serbia

## 2.3.2. Indicator name: Dead wood in forests

**Key message:** The total amount of dead trees in the forests of Serbia 16 260 414 m<sup>3</sup>

**Assessment:**

The indicator shows the amount (volume) of the upright and prostrate dead wood in the forests, which are important habitats for a large number of species. Larger quantities of such wood in the forest caused greater biodiversity of forest habitats because it is very important substrate component for many species. The quantity of dead wood ensures the continuity and sustainability of habitats (biotopes), especially for ornithofauna and entomofauna that live in the forests and whose habitat is sometimes limited to small parts of dead wood of specific type.

Dead wood in the forests are important habitats for a large number of species, especially upright and prostrate dead wood. Larger quantities of such wood in the forest caused greater biodiversity of forest habitats because it is very important substrate component for many species. Quantity of dead wood is calculated by the analysis and assessment of the number and volume of the standing and lying dead wood in the forest, with a minimum length of 2 m and trunk diameter of 10 cm per hectares of forest, and their timber mass expressed in a cubic meters per hectare (m<sup>3</sup>/ha), respectively in tons per hectare (t / ha), for a five year period.

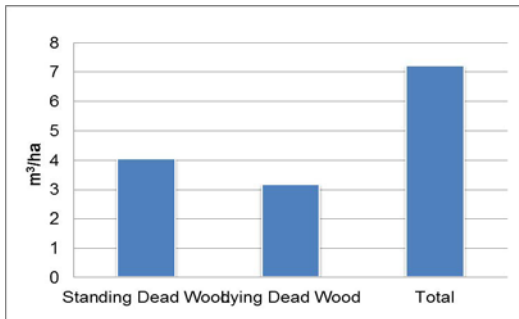


Fig. 2.3.2.1. Dead wood in forest

According to the data of the Forest Inventory, the total volume of dead wood in the forests of the Republic of Serbia is 16 260 414 m<sup>3</sup>. Average standing dead wood volume is 4.05 m<sup>3</sup>/ha, and lying dead woods volume is 3.17 m<sup>3</sup>/ha, in other words the total concentration of dead wood in our forests is 7.22 m<sup>3</sup>/ha, in central Serbia it is 7.18 m<sup>3</sup>/ha, and in Vojvodina 7.75 m<sup>3</sup>/ha, which is considerably above the norm of 2-3 m<sup>3</sup>/ha. This quantity of dead wood ensures the continuity and sustainability of habitats (biotopes), especially for ornithofauna and entomofauna that live in our forests and whose habitat is sometimes limited to small parts of dead wood of specific type. At the same time, dumping of a part of yield in the forest is a significant renewable resource in the context of conservation of the production potential of the entire habitat.

### 2.3.3. Indicator name: CORINE Land Cover Change of intended land use

Key message: There is a decrease in agricultural land in the period 2006-2018

Assessment: 

The indicator shows surfaces occupied by construction activities and urban infrastructure, as well as urban green areas, sports and recreation surfaces. The indicator is calculated by analyzing charts based on images of the CLC base Landsat satellite for 2006, 2012 and 2018. The analysis of contributions by specific categories of intended land use for urban development in Serbia in the period 2006-2018 showed which type of land is occupied mostly. Analysis of the change of intended land use in 2006-2018 period shows that most changes occurred under artificial surface category (34 605 ha increase). Agricultural land in the observed period reduced by 86 492 ha. Surfaces under the category of forests and semi-natural areas increased by 220 485 ha, humid regions – classified under inland wetlands – increased by 8 487 ha, while areas under water basins increased by 17 542 ha, mostly as a result of construction of artificial lakes.

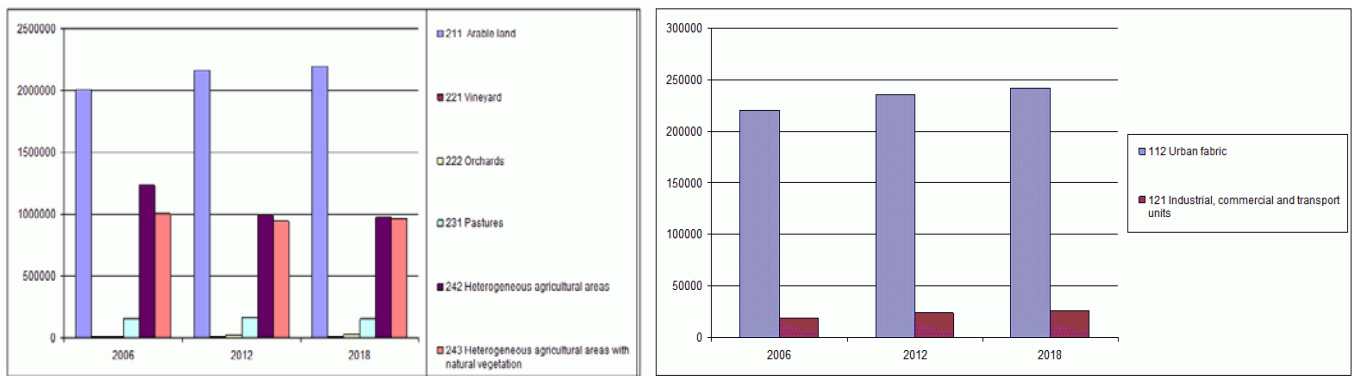


Fig. 2.3.3.1. CLC change of agricultural and urban areas in Serbia (without of territory of Kosovo and Metohija)

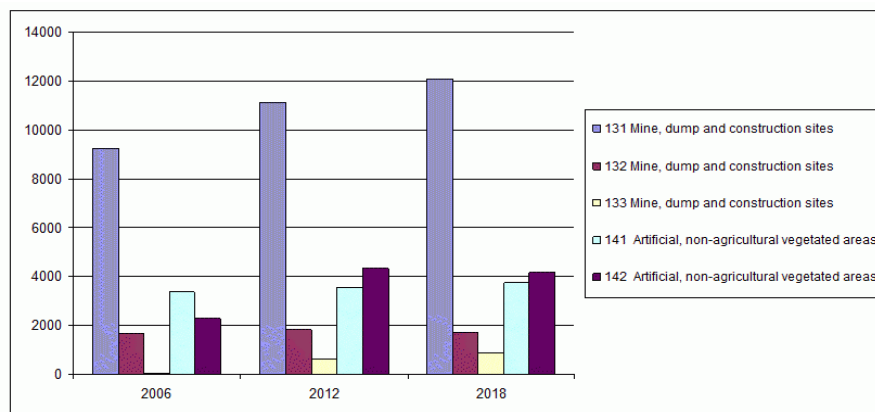


Fig. 2.3.3.2. CLC change of industrial area in Serbia (without of territory of Kosovo and Metohija)

### Obstacles and scientific and technical needs related to the measure taken

- Habitats of many known endangered species in Serbia are still not included in protected areas, and they are sometimes deteriorated even within protected areas,
- Insufficient field pro-active conservation measures,
- Lack of field data and knowledge on species occurrence, trends, drivers and threats,
- Administratively and practically improperly implemented procedures issued to harmonize and minimize human impact on biodiversity,
- Habitats of some endangered species in Serbia are not properly managed (e.g. over-exploited, under-grazed, eutrophication...),

## Priority Actions towards National Target 3

### 3.1 Developing mechanisms for sustainable use and equitable distribution of biodiversity components

For the implementation measure, please indicate to which national or Aichi Biodiversity target(s) it contributes

National target 3

Aichi targets D14, D15, D16, B5, B6, B7, A3 and C13

#### Assessment of the effectiveness of the implementation measure taken in achieving desired outcomes

- X Measure taken has been partially effective



Level of confidence of the above assessment

- Based on comprehensive indicator information

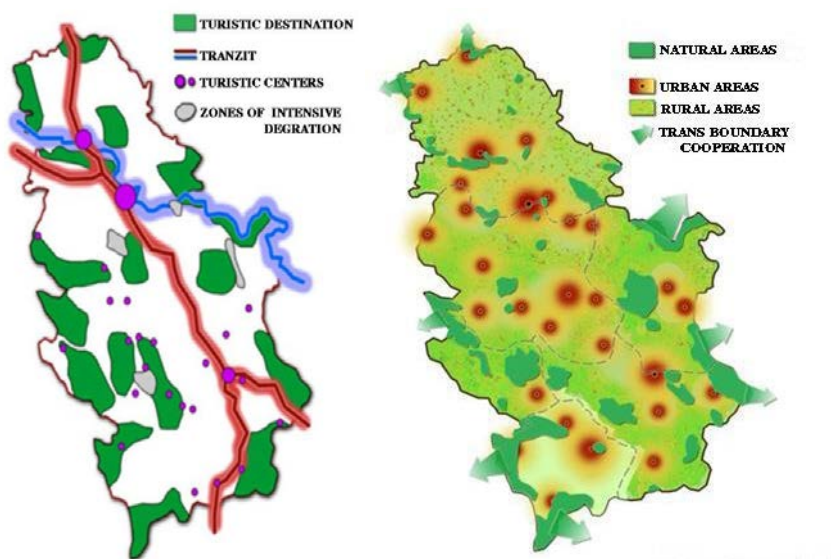
Adequacy of monitoring information to support assessment

- Monitoring related to this target is adequate

The measure relates to basic resources of natural systems in Serbia – land, agricultural and forest resources, their sustainable use and equitable distribution of biodiversity components in each natural system.

Degree of resources utilization depends on their size, availability, society development and the population size in a defined territory. Under this measure resource capacities are defined in relation with the population size, and data are obtained on the basis of the census and the data taken from the Statistical annual reports of the Statistical Office of the Republic of Serbia, mainly. According to analysis in the 5<sup>th</sup> National report to CBD, it is evidenced that capacity and availability of natural resources have a big impact on and influence of the complete environmental system to the human health and well-being. In terms of that, indicators connected to this measure shows trends connected to the changes of land, agricultural and forest resources which contains biodiversity components (wood, medicinal and aromatic plants, non-timber forest products, fish, hunting species...).

Sustainable agricultural production systems are those that allow the conversion of available resources into human food and agricultural products, without reducing the availability of these resources in the future or causing environmental degradation. But indicator related to Change of intended land use will show trends in the change of use of agricultural, forest and other semi-natural and natural land into urban land and other artificial surfaces. This might threat sustainable agricultural production systems and cause inequitable distribution of biodiversity components in natural systems.



Map. 3.1.1. Structure of land use, natural and artificial areas in Serbia

Total freshwater fishing indicates the quantity and structure of caught fish in tones.

According to the Forests Directorate Data, population of the main hunting species are monitored, for the following species: rabbit and pheasant populations, boar, quail population and doe population.

### 3.1.1. Indicator name: Forest management plans

Key message: Total forest area for commercial use is about 65 % of all forest area

Assessment: 

The indicator relates to the total surface of commercial forests and commercial forests with planned management in Serbia compared to the forested surface. Sustainable forest management refers to the total area of forest covered by the plan. The management plan may be operating type (management plan) or less specific. 52.2 % of Serbian forests are private property, 39.8 % are state property, and 8 % belong to other form of ownership. Forest quality parameters are different, depending on the ownership. Although a share of state-owned forests in total Serbian forests is under 40 %, their overall timber volume amounts to 48.5 % or 196 m<sup>3</sup>/ha, while timber volume in the privately-owned forests (which make over 52 % of the total forests) covers below 45 %, or else 138 m<sup>3</sup>/ha. The most of state-owned forests are managed by public enterprises (PE) „Srbijasume”, „Vojvodinasume”, „Borjak” – Vrnjacka banja and public enterprises for management of national parks. PE „Srbijasume” manages 17 forest estates, and PE „Vojvodinasume” is in charge of 4 estates. State-owned forests allocated for use by forest estates and private forests outside the protected areas are considered to be commercial forests. The total surface of commercial forests in Serbia is around 1 500 000 ha, or around 65 % of the total forest surface.

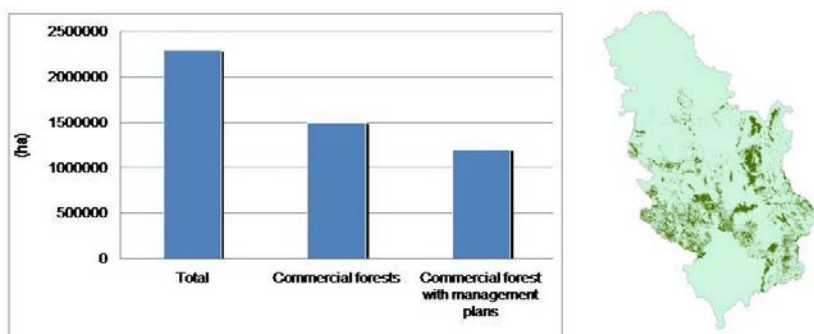


Fig. and Map. 3.1.1.1. Forest area under management plans

#### 3.1.1.1. Case study: Forest certifications in Serbia

Assessment: 

Today, two internationally recognized forest certification schemes can serve to guide foresters on implementing sustainable forest management, to control the foresters up against the qualifying standards and to prove to stakeholder that the forests are being managed sustainably: The Forest Stewardship Council (FSC®) and the Programme for the Endorsement of Forest Certifications schemes (PEFC™). Both forest certification schemes are defining Criteria and Indicators for Sustainable Forest Management, which have to be met before a forest management can achieve certification.

The FSC system develops the international FSC standards, including the centerpiece for Sustainable Forest Management by FSC called The FSC Principles and Criteria, which consist of 10 principles and 70 criteria, which has to be met by all forest management worldwide if wanting to achieve FSC certification.

In terms of certification schemes in Serbia, only public forests are certified through the Forest Stewardship Council (FSC®) certificate. PE Srbijasume has certified 834 439 ha and PE Voivodinasume has certified 128 789 ha, which corresponds to 100 % of



the managed forests in both enterprises. Forests administered by the National Parks and non-state forests are currently not covered by any certification schemes.

Assessment of compliance of the enterprise with the requirements of certification are on regular basis inspected by an authorized certified companies, which supervises that gives a recommendation for the holding of internationally active recognized FSC® certificate.

### 3.1.2. Indicator name: Forest increment and wood cutting

Key message: Harvesting of wood is about 1/3 of increment

Assessment: 

The indicator measures sustainability of timber production as a potential for future availability of timber and wood cutting in forests. Wood cutting is the most important indicator of forestry as a commercial sector, but at the same time an indicator of the anthropogenic pressure. Timber volume in forests of the Republic of Serbia amounts to 363 million m<sup>3</sup>, which is around 161 m<sup>3</sup>/ha. In broadleaved forests the volume was around 159 m<sup>3</sup>/ha, while in conifer forests the volume was around 189 m<sup>3</sup>/ha. Annual increment was around 9 million m<sup>3</sup>, or else around 4 m<sup>3</sup>/ha. Annual increment in broadleaved forests was around 3.7 m<sup>3</sup>/ha, while in conifer forests it was around 7.5 m<sup>3</sup>/ha. Depending on the productivity of a species, its age distribution and species diversity, as well as on the type of ownership, annual increment varies considerably. In 2015 in the forests of the Republic of Serbia around 2 954 000 m<sup>3</sup> of wood was logged, with was about 10 % more than the previous year. During recent years wood logging has increased by around 100 000 m<sup>3</sup> per year, but it was still less intensive than in 2000. Analysis of the trend of wood cutting in the last 30 years has shown that over the last 30 years or so wood cutting ranged from 2 500 000 to 2 800 000 m<sup>3</sup>, which is less intensive than it was in 70-ies and 80-ies of the last century. Unofficial expert estimates were somewhat lower than the official data – around 3 000 000 m<sup>3</sup> per year.

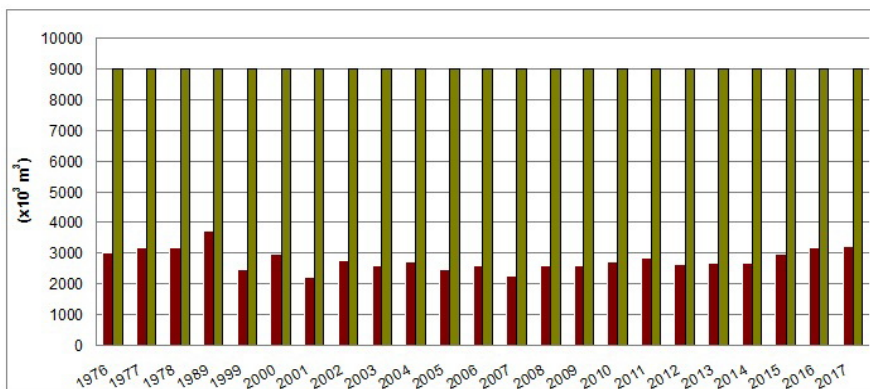


Fig. 3.1.2.1. Annual increment and wood cutting

### 3.1.3. Indicator name: Timber consumption and sale

Key message: In the last decade, the production of state-owned forests is increasing

Assessment: 

The indicator shows trend in production of state-owned forest range of products, the ratio of firewood to industrial wood and trend of share of industrial wood as opposed to firewood. The sold wood products include all wood taken out of the forests, either as logs, wood chops or in another form, and they are sold as timber assortments. The sold timber assortments are an income for owners or users of the forests. Over the last decade production of state-owned forest range of products increased from 0.7 to 0.92 cubic meters

per hectare of forest around 35 % more than in the previous year. 601 ha of conifer trees (Spruce and Austrian pine) and 949 ha of broadleaved trees (Poplars, oak and acacia) were planted.

It is worth mentioning that such a rate of afforestation is by almost 8 000 - 9 000 hectares lower than in 2007 and in 80-ies of the last century, when annual afforestation amounted to around 10 000 ha

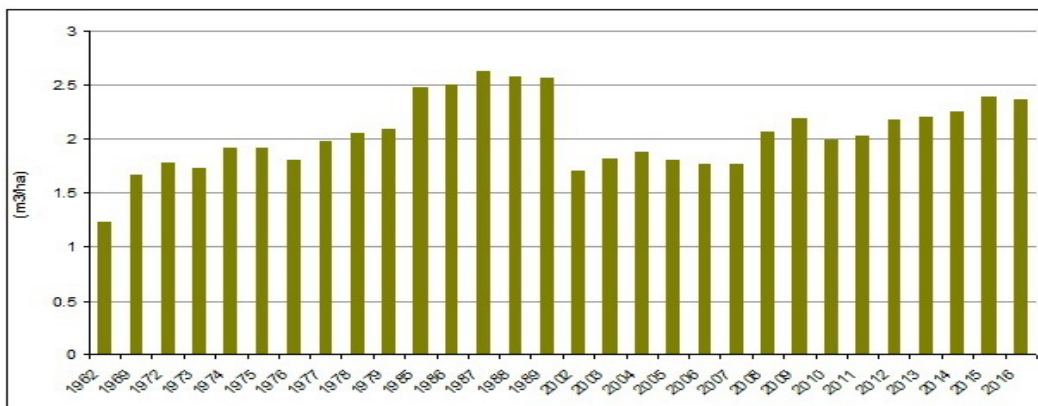


Fig. 3.1.3.1. Timber assortments from state-owned forests

### 3.1.3.1. Case study: Ecosystem services in Bosut forests

#### Assessment:

The case study for the Bosut forest addresses the four basic "benefits of nature", which represent ecosystem services: regulation services for flood prevention, sustainability of forest income, nature conservation and well-being of the local population.

If ecological flooding of the forest complex and the increase in the number of traditional animal husbandry (for pigs) are implemented taking into account integrated management and establishment of protected areas, increase in the value of the four most important ecosystem services of Bosut forest is expected:

- Profit in wood production would be 30 to 50 % less sanitary deforestation, that is, proportionally higher yield of quality industrial wood, as the current losses due to inappropriate water regime would be reduced;
- Forest retention would be able to accept between 100 and 200 m<sup>3</sup> of water, which would be a great benefit for flood protection;
- With an increased number of pigs (5-7 times) fed in the forests (reducing the costs of additional food by 2 times), the income from traditional animal husbandry would be 10-14 times higher. Also, the quality and taste of meat obtained in comparison to pig meat obtained from pig farms would be better
- For six types of habitats, planktonic communities and 11 animal species, selected as the most important, the ecological status, the number of individuals, population and the increase of occupied / settled space would be improved. Since the selected types are indicators and so called "umbrella species", it is expected that the said improvement would have a positive effect on the overall biodiversity of the area.

For many other ecosystem services (water and air treatment, hunting, mitigation of climate extremes, tourism, aesthetic services, pollination, control of harmful organisms), improvements are also expected, but not quantified by this study.

Extensive cultivation of pigs in Bosut forests, in the area of Posavina, has a history of more than 2000 years, this way of traditional, multi-purpose forest management is brought to the brink of extinction due to the lack of transfer of acquired knowledge to the new generations.

It is a difficult and demanding job that no longer attracts young people. There are 17 active pig keepers in this area with only about 1000 pigs. Of the many marshes within the forest area on only a few grazing is still happening.



Pic.3.1.3.1.1. Traditional pig photo „šiljkara“ Photo: Provincial Institute for Nature Conservation

Pigs can increase the diversity of wet habitats. Thus, for example, the habitats under the great pressure of acorn fruit are covered with very rare and protected Nanocyperion species: *Ludwigia palustris*, *Marsilea quadrifolia*, *Hottonia palustris*, *Callitriche palustris*. Other species characteristic for mud habitats, such as *Lindernia procumbens*, *Cyperus fuscus*, *Heliotropinum supinum*, *Gnaphalium uliginosum*, *Eleocharis acicularis* have been found in several places with intense presence of acorn fruit.



Pic. 3.1.3.1.2. Small humid habitats in the forest, morass, represent specific habitats under the forest structure



Pic. 3.1.3.1.3. Swamp at the location of Varadin with intense presence of acorn fruit with *Hottonia palustris* and *Ludwigia palustris*

If the situation was to be significantly improved, primarily through the establishment of regular forests flooding and depressions in the periods important for the eagles, as well as through the increase in the number of pigs in the forests, swamps and clearings, there would have been an improvement in the food habitats, as well as the quantity and availability of food, especially in the period of reproduction.

In that case, it could be expected that in the period of 10 years first stabilization would occur, following the increase in the number from the existing 10 to a maximum of approximately 15 pairs in the entire area of Bosut forest



Pic. 3.1.3.1.4. White-tailed eagle (*Haliaeetus albicilla*), Otter (*Lutra lutra*). Photo: G. Farkas

In the case of restoration of the natural flooding regime by establishing retention, with all of the 1 304.85 ha of marshes would be optimally flooded, and under water during the spring period, it could be expected that half of this area (about 650 ha) could be under swamp vegetation.

From the standpoint of preservation and protection of otter this scenario would have double benefits. The indicated increase in the otter population in marshes would be multiple (200-300 %), but within the entire Bosut forest complex this increase is observed in relation to the total population, which is presently primarily inhabited in watercourses, and not in the marshes, and which in this case scenario would increase by about 30 %.

<https://balkangreenenergynews.com/wp-content/uploads/2018/06/ESAV-case-study-Bosut- Forests-2018.pdf>

### 3.1.4. Indicator name: Collection of wild flora and fauna

Key message: Use of wild flora and fauna increase

Assessment: 

In addition to cultivated plant types, overall agro-biodiversity of Serbia also includes wild plant species that represent important components of food production and agriculture (forage crops, medical and aromatic herbs, decorative plants, honey plants, wild fruit). Various agro-ecosystems (arable farms, orchards, vineyards, meadows, pastures, brink and ruderal habitats) and components thereof, also contribute to overall agro-biodiversity of Serbia.

The diversity of species that dwell in natural fields (meadows and pastures) has not been well studied or estimated, but number of species within the described 273 plant associations has been estimated at more than 1 000. Total number of medical and aromatic plant species in flora of Serbia is about 700. 280 of these are traded as commodities. Honey plants are primarily found in meadow, forest and agro-ecosystems, and their number in our country has been estimated at approximately 1 800.

Areas under forests in Serbia include combination of deciduous forest (beech and oak), in the percentage of about 60.7 %, conifer forests, in the percentage of 4.7 %, and mixed deciduous-conifer forests, which cover 33 % of the area. With regard to autochthonic forest genetic resources, greatest value is seen in endemic and endemo-relict species (*Pinus peuce*, *Pinus heldreichii*, *Pinus nigra ssp. gocensis*, *Picea omorika*, *Taxus baccata*, *Prunus laurocerasus*, *Acer heldreichii*, *Fraxinus pallisae*, *Forsythia europaea*, *Corylus colurna*, *Daphne blagayana*, *Daphne mesereum* and others). Within forest genetic resources, in addition to the natural rarities, great importance is given to wild fruit species. Eighty-eight species of wild fruit have been identified within the natural forest associations of Serbia, 12 of which are endangered species.

Among genetic resources of medical and aromatic herbs, greatest importance is given to genetic diversity of commercially important species (chamomile, mint, sage, hypericum, yarrow, oregano, bearberry, valerian, plantain, primula, etc.), as well as to sorts of limited areas and to those that are for some reason endangered. Looking at the genetic resources of medical and aromatic herbs and the need for their conservation, coordinated monitoring activity, which would look into the status of their populations, has not been implemented for a long time, while general conservation strategy at national and international levels have not been developed yet. This is one of the main reasons for the recommendation related to establishment of ECPGR Working Group for Medical and Aromatic Herbs (1999).

The wild relatives are of particular importance as genetic resource in improving and selecting cultivated plants, especially at the level of resistance to various abiotic and biotic stressful external factors. More than a half of cultivated plants have direct relatives within forest and herbaceous plant associations. As far as it is known, there have been no attempts to develop inventory and perform characterization of these genetic resources in our country, except for wild relatives of fruit species.

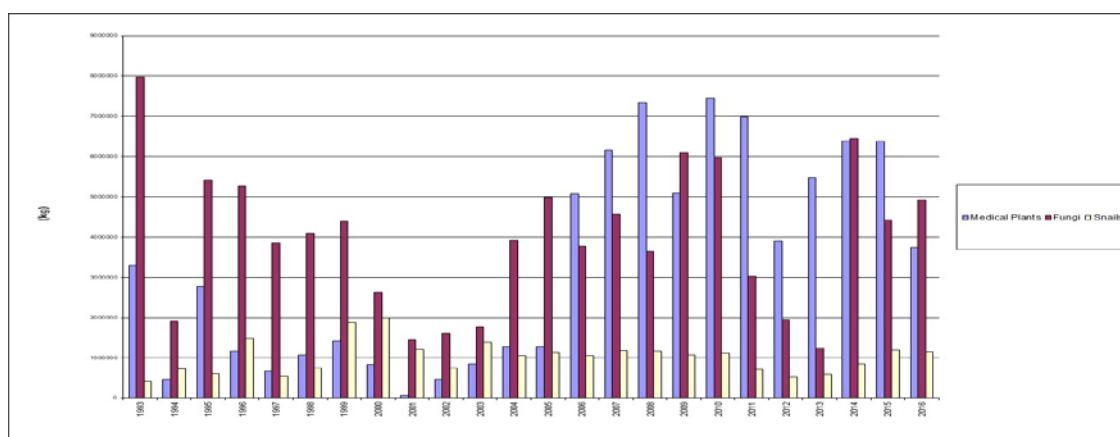


Fig. 3.1.4.1. Trend of collected medical plants, mushrooms and snails in Serbia.

The collection of medicinal herbs shows upward trends starting from 2004, the quantities of mushrooms collected are constantly increasing and are conditioned by weather conditions (whether the year is good for mushrooms or not), snails are kept constant on quantities that are approved, while frogs over the Last 5 years have not been collected because excessive collecting has damaged the age structure of populations, so there are not enough adult individuals in the wild. Weather conditions by years (bad year for

mushrooms due to the great dry season, the same goes for snails, some years are bad for juniper because it does not yield every year, the dry season affects the quantity and quality of medicinal herbs.

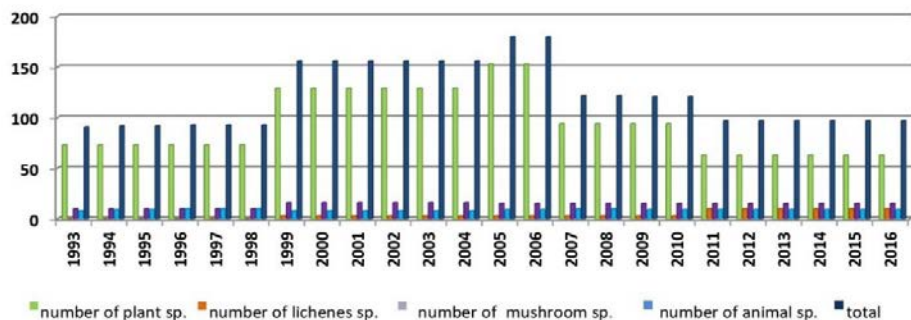


Fig. 3.1.4.2. Graphical overview of wild flora and fauna number of species covered by the regulations

Since 1993, in Serbia, the collection and placing on the market of wild species of plants, mushrooms and animals has been legally regulated, by the Order on putting control of the use and trade of wild plant and animal species (Official Gazette of RS, Nos. 50/93 and 36/94). Today, permits for the collection and trade of wild plants, mushrooms and animals are issued on the basis of the Decree on the Control of the Use and Trade of Wild Flora and Fauna (Official Gazette of RS, Nos. 31/05, 45/05, 22/07, 38/08, 9/09 and 69/11), and the licenses are issued by the Ministry of Environmental Protection, based on the opinion of the Institute for Nature Protection of Serbia.

By processing the data collected during 24 years, it has been established that the regulations from 1993-2016 included a total of 179 wild medicinal plant species, of which today with the control of collection and trade 63 are included. Analysis of the data for the stated 24-year period, it was established that 50 types of plants from 1993 to 2016 were collected in quantities of more than 10 000 kg per year, depending on the year of collection. Of these, 36 types of plants are still under the control of collection and trade, and 14 species are removed from the list of regulations even though quantities collected are significant. The number of taxons (species and genus) of mushrooms covered by the control of the use and trade of wild flora and fauna in the period 1993-2016 amounted to 21 (19 species and 2 genuses: *Agaricus* spp. *Button* mushroom and *Morshella* spp. True morrel). Mushrooms are traditionally collected in southeast, central and western Serbia.

### 1) Sub-indicator: blueberry, juniper, rosehip

Blueberry is the plant species that is most collected in Serbia. Total collected in the period 1993-2016, was 23 599 374 kg, while the average collected amount was an annual quantity of 983 307 kg. Rosehip is the second species in terms of the amount of collection from nature. Thus, with licenses, in 2013, 2 250 060 kg were collected, 16 960 660 kg were collected in total, while 942 259 kg was annual collected average. Rosehip would have been the most collected plant, but the list of the Regulation on Collection Control and Traffic is from 1999, so there is no data for the first 6 years (1993-1998).

Juniper is the third type of medicinal plant that are most collected in quantities. Thus, in 1995, permitted collection was 2 500 000 kg of Juniper, a total of 16 367 767 kg, while the average annual collection was 681 990 kg

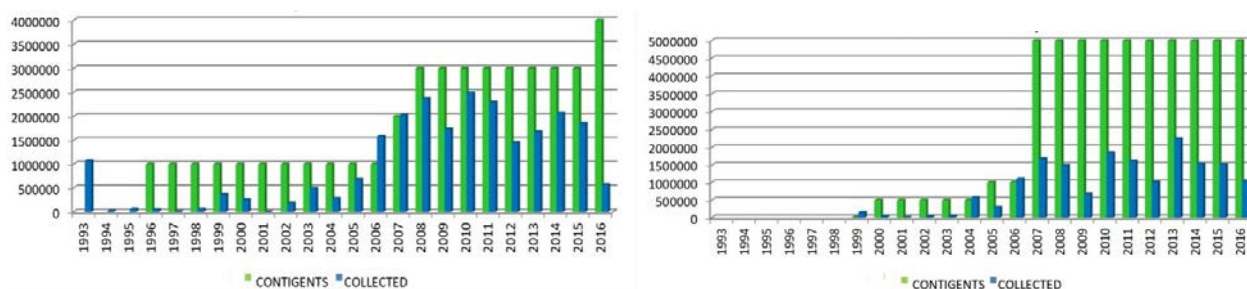


Fig. 3.1.4.3. Regulated contingents and collected blueberries (left) and rosehip (right)

Summary map of the purchase stations for all types of medicinal herbs

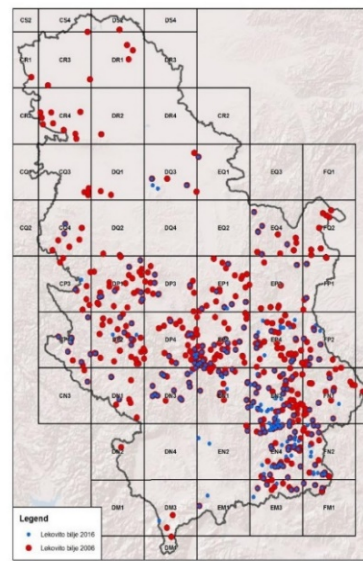
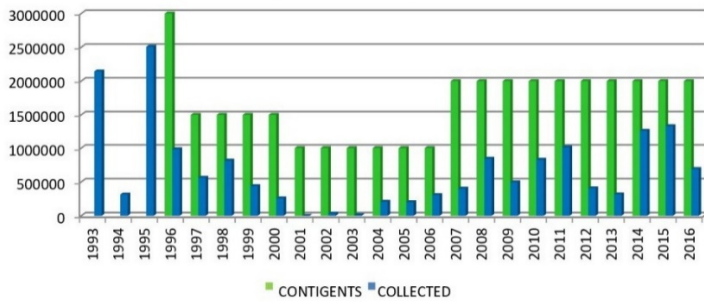


Fig. 3.1.4.4. Regulated contingents and collected juniper (left) and area of medicinal plans collection (right)

**2) Sub-indicator: penny bun, golden chanterelle**

The most harvested mushroom species, is penny bun with the maximum collected amount of about 5 000 000 kg. The oscillations seen on the chart below are related to whether the year was dry or rainy, and not to the demand/supply ratio. The total amount of harvested penny bun during 24 years was 69 007 482 kg. The average amount of harvested penny bun in the observed period is 2 875 311 kg, which is the largest amount collected for any wild species harvested from nature.

The maximum amount of 5 186 100 kg was collected in 1993. The total amount collected for the stated period was 22 968 407 kg, while the average amount collected was 957 016 kg.

The collection of truffles in Serbia has been growing over the past twenty years, for the purpose of export mainly, many people are engaged in collecting and trading also without permits and records of collectors and trained dogs. Certain quantities collected are illegally exported to the Western market (Slovenia, Italy, France). One of the reasons is the calculated fee price paid to the state (for white truffles about 100 Euro per kilogram, and for the other two types of black truffles 11 and 15 Euro per kilogram). Consequently, increased controls of customs authorities, police and environmental inspections are needed.

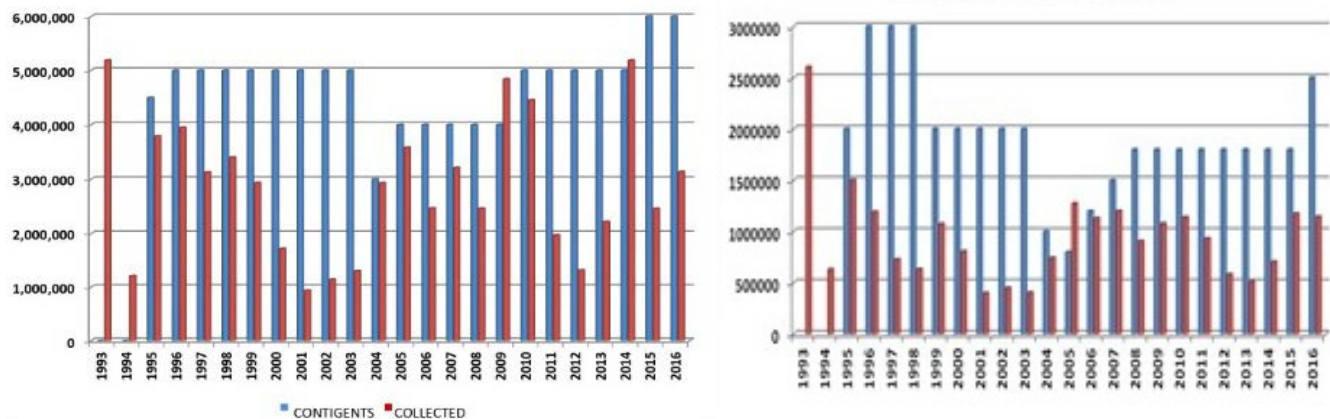
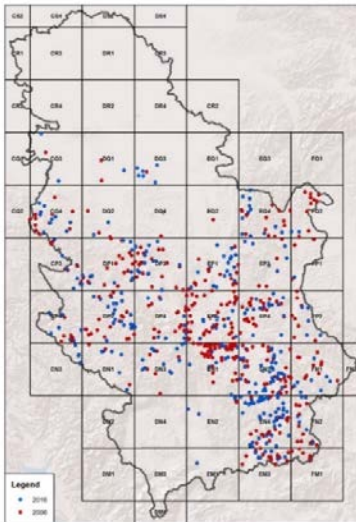


Fig. 3.1.4.5. Regulated contingents and collected boletus (left) and chanterelle (right)



Map. 3.1.4.6. Summary map of collection sites for all types of mushrooms

### 3) Sub-indicator: vineyard snail, green frogs

The number of species included in the control of wildlife use and trade in the period 1993-2016 amounted to a total of 13. The current Decree on the Control of Use and Trade covered 9 species of animals. The most endangered species of animals harvested from nature are undoubtedly snails. By analyzing the Annual Reports of the Institute for Nature Protection of Serbia for the period 1993- 2016, for species of animals, it is noted that the most affected by collecting are three types of snails: *Helix pomatia*-vineyard snail, *Helix lucorum*-forest snail and *Helix aspersa*-garden (Mediterranean) snail. The vineyard snail is the most collected. When it comes to harvesting and trade of snail from the nature, it was observed that large quantities were collected over the approved period, especially in April and May, when the snails are the most active due to reproduction. Large quantities are illegally exported to Bosnia and Herzegovina, North Macedonia, Montenegro and others. According to the Annual Reports of the Institute for Nature Conservation of Serbia, according to the findings of the Institute at the time when the collection is not allowed (April, May), from 5 000 to 7 000 tons are collected. In the mentioned reports, it is stated that this is a common practice from previous years, and that inspection control must be strengthened, especially at well-known purchase points, warehouses-refrigerators, for those enterprises dealing with the trade-processing and export of snails. Frogs are also treated by collection.

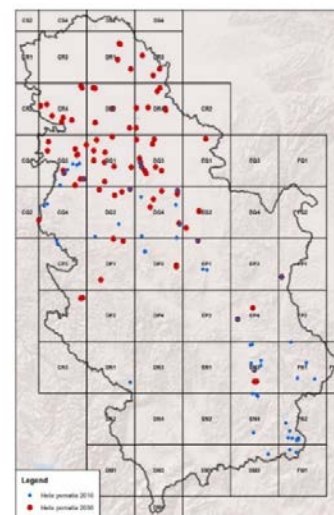
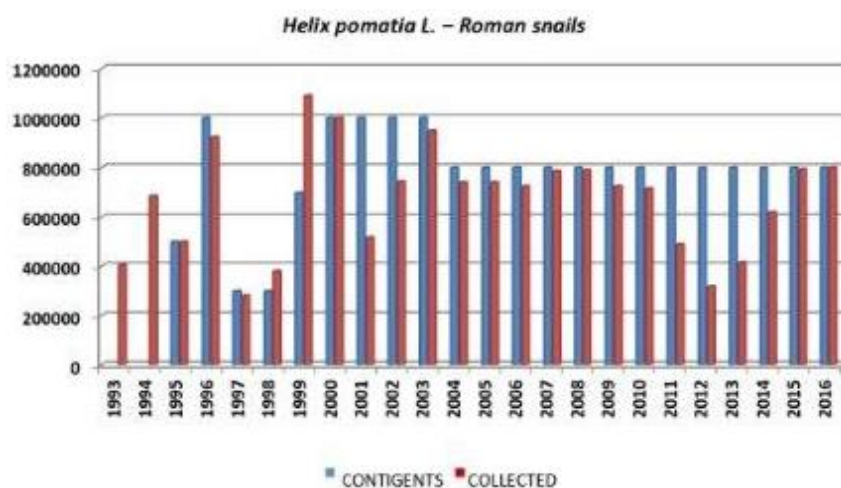


Fig. and Map. 3.1.4.7. Regulated contingents and collected Roman snails (left) and map of purchase stations of Roman snail

### 3.1.4.1. Case study: Mineral composition of honey in Serbia



Assessment:

Serbia has very good prerequisites for the development of beekeeping (apiculture), distinguished by heterogeneous relief and climatic conditions and by the existence of various honeybee pastures. Considering the area of wild flora, it would be possible to breed up to 800 000-bee colonies. However, disregarding this possibility, the current utilization of capabilities is only 33.4 %, resulting in annual production of 4 000–5 000 tons of honey.

Honey composition is tightly associated to its botanical origin, which is closely related to the geographical area from which the honey originated. The volatile composition is very dependent on the geographical location even for the same plant species, as accumulation of phytochemicals depends on climatic conditions (sunlight and moisture), soil characteristics, and the presence of different minerals arising from soil. This suggests that the chemical composition of the honeys even of the same floral origin may be quite different. Due to the botanical origin given by the particular flora and the ecosystem diversity conditioned by the given territory, honey may have unique characteristics. Indeed, the estimation of honey quality by consumers depends on its organoleptic characteristics, which are strongly dependent on botanical origin of the honey and to some extent on its geographical origin.

Twelve minerals were quantified for each honey sample (K, Na, Ca, Mg, Fe, Zn, Mn, Cu, Ni, Cr, Co and Cd). Potassium was the most abundant mineral component, considering all the investigated samples.

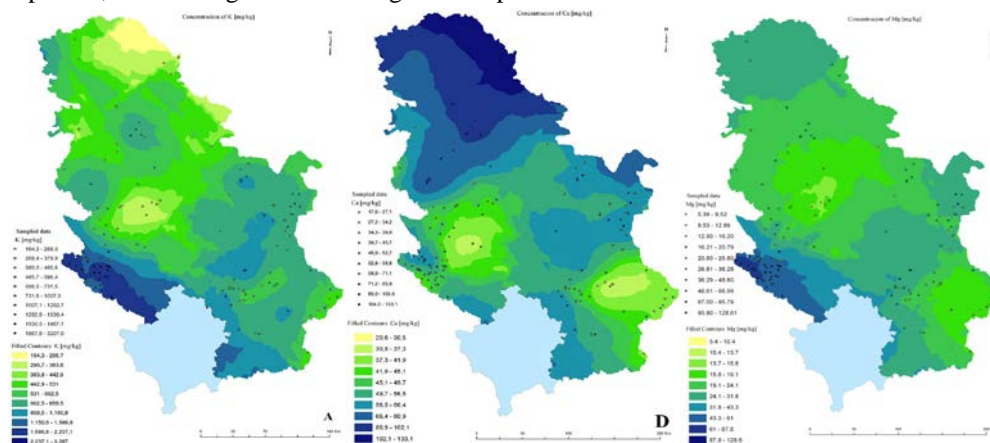


Fig. 3.1.4.1.1. GIS spatial distribution of K, Ca and Mg content in multiflora honey.

Calcium and magnesium were the next most common elements, followed by sodium, iron, and zinc. Sodium and magnesium were also present in significant amounts in all the studied samples, but several times lower than the potassium content and 2-time lower than the calcium content. Magnesium was present in higher amount in the samples coming from the Zlatibor mountain area (50 mg kg<sup>-1</sup>) than in the samples coming from the rest of Serbia (15–22 mg kg<sup>-1</sup>). The rest of the studied minerals (Zn, Fe, Cu, Mn, Co, Cr, Ni and Cd) were present in minor quantities and some of them could be detected in trace amounts (µg kg<sup>-1</sup>).

### 3.1.5. Indicator name: Export of wild flora and fauna

Key message: The amount of collected medicinal herbs is larger than the exported



Assessment:

The quantity of collected herbs according to the data of the Institute for Nature Conservation of Serbia for the period 2004-2016, is 66 565 575 kg, which is 48 758 293 kg more than it was exported. Eexported amount is 3.73 times less than the collected. According to Institute for Nature Conservation of Serbia data, issued permits include 30-40 % of actually collected quantities from nature, which means that the quantities actually collected are 2.5-3.3 times higher than shown, or on average 2.9 times is more accumulated than the recorded quantities. According to the data of the Customs Administration, the average export price of medicinal herbs is 3.05 Euro / kg.



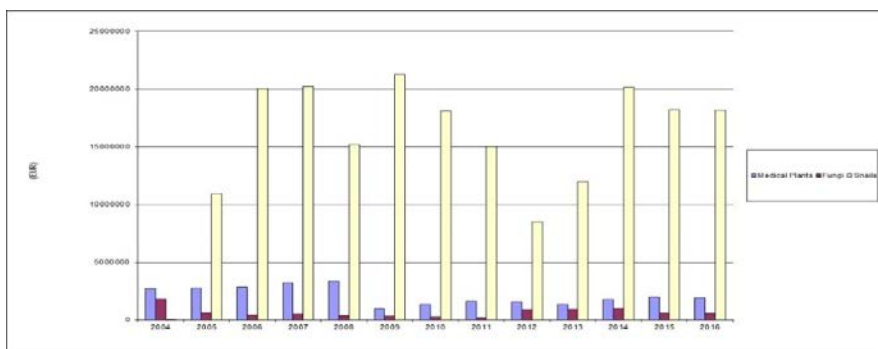


Fig. 3.1.5.1. Exported medicinal plants and fungi from Serbia

In order to compare the data, it was calculated how much mushroom from nature was collected for the period 2004-2016, according to the Institute's data, this amount is 54 944 939 kg, which is 1.86 times less than it was exported. The average export price according to the data of the Customs Administration for the period 2004-2016, for all types of mushrooms is 1.86 Euro / kg. Data above show that the amount of exported mushrooms was almost two times higher than the collected amount, which confirms that the collection and export of mushrooms from Serbia is largely in the gray zone. A large amount of truffles are collected and exported without permission, as are all three types of the true morels. The average recorded collected quantities of mushrooms in the last four years amount to about 4.5 million kg, while the average quantity of exported mushrooms according to the data of the Customs Administration for the same period is about 13.6 million kg, which is 3 times more, some is exported illegally, so the amount collected is at least 4 times higher than recorded.

In order to compare the data, the number of snails collected from nature for the period 2004-2016 was calculated, and this amount is 12 763 354 kg, which is 3.2 times more than it was exported. According to the data of the Customs Administration, the average export price for snails was 2.20 Euro/ kg, which is actually less than the real export price of semi-processed snails, which is around 4 Euro/ kg, the problem are so-called "fictitious contracts " that do not show the real price.

According to the data from the Annual Reports of the Institute for Nature Conservation of Serbia, about 5-7 thousand tons snails are illegally collected and exported annually. The snails are illegally exported as well as other wild species through: Bosnia and Herzegovina, North Macedonia, Croatia, etc. According to the data from the annual reports of the Institute for Nature Protection of Serbia, about 600 tons of snails have been collected for the last four years, and taking into account that at least 5 times more is collected from nature illegally, an average annual quantity of about 3.6 million kg of snails is obtained.

### 3.1.5.1. Case study: Ethno-botanical research of diversity and use of medicinal plants in the protected area "Stara Planina"

Assessment:

The flora of the Stara Planina mountain makes about 1200 taxa, which is about 34 % of the total flora of Serbia, among which there are 115 endemic species (some of which are classified in the category of critically endangered), 52 forest, shrub and herbaceous plant species. The "Stara Planina" abounds in medicinal plants many of which are protected by the Law. The tradition of the use of medicinal herbs for various purposes in the area of "Stara Planina" is very long and rich, and represent a significant cultural-historical heritage. A large number of plants are used in fresh, and especially in dry condition, in many households in the local health care. The role and importance of medicinal herbs in a region is best illustrated by the diversity of its use. Medicinal plants are also a very important natural resource of each country and should be used wisely and rationally. This implies ensuring the development of rural areas with the conservation and preservation of biodiversity, the preservation of traditional cultures, as well as the helping science in finding new raw materials.

However, over-harvesting and destruction of habitats due to anthropogenic pressure threatened the survival of some species, for example, *Adonis vernalis* L., *Arctostaphylos uva-ursi* L. and *Gentiana lutea* L. which are listed on the EU wild fauna and flora protection (Habitat directive) and wildlife trade regulations. In the last few years, in the rural areas of Serbia, such as the region of Stara Planina, trends of permanent depopulation have been observed which could cause a partial loss of traditional knowledge. The ethnobotanical heritage of "Stara Planina" should be promoted in the broadest sense, and this would be reflected in the special protection of certain localities and the economic progress of this region, which is in line with its biological, ethnic and cultural

diversity. In this regard, Public enterprise "Srbijašume" as the manager of the "Stara Planina" Nature Park, carried out a project entitled "Ethnobotanical research on diversity and use of medicinal plants on "Stara Planina". The value of the Project amounted to 1 597 733 RSD, and the Project was co-financed by the Ministry of Environment in the amount of 500 000 RSD (1 USD approx. 105 RSD).

The research aimed at contributing to the preservation of the diversity of medicinal herbs of the "Stara Planina" and promoting traditional ethnobotanical and ethno medicine knowledge of the researched area of JP "Srbijašume" was carried out in cooperation with the Institute for Biological Research "Siniša Stanković" from Belgrade.

The goal of the Project was to research the medicinal herbs of "Stara Planina" and their medicinal properties with the aspect used in traditional and alternative medicine by the local population and the people. Also, the realization of the Project included: determining diversity and quantitative representation of medicinal plants in the area of "Stara Planina"; assessing the degree of vulnerability of medicinal flora diversity and proposing appropriate protection measures, taking into account the quantitative representation of certain species; analysis of the use of medicinal herbs in phytotherapy; proposing the method and time of harvesting/collecting (in accordance with the phenophase) of medicinal herbs or their parts, with the maximum preservation of their number, diversity and habitat; assessment of the potential for sustainable development of natural resources of medicinal herbs in the "Stara Planina" region, as well as the examination and suggestion of the possibility of cultivating important plant species, either from the aspect of demand (which reduces the pressure of natural populations), either from the aspect of nature protection.



Pic. 3.1.5.1.1. Harvesting (left); identification of plants in the field, interviewing the local population, methods of preparing the medicinal herbs for use and some of medical plants at Stara planina: 1) *Satureja montana* L. 2) *Mentha piperita* L. 3) *Thymus serpyllum* L. 4) *Achillea clypeolata* Sm. 5) *Filipendula ulmaria* L. 6) *Sempervivum tectorum* 7) *Crataegus monogyna* Jacq. 8) *Gentiana asclepiadea* L. 9) *Persicaria bistorta* (L.) Samp. 10) *Chamaenerion angustifolium* (L.) Scop. 11) *Verbascum phlomoides* L. 12) *Achillea millefolium* L. 13) *Hypericum perforatum* L. 14) *Angelica archangelica* L. 15) *Plantago lanceolata* L. (right)

### 3.1.6. Indicator name: Species diversity – Macromycetes (Macrofungi) species number trend

Key message: Greatest number of mushroom species was in 2014

Assessment: 

The indicator shows trend of the appearance (number) of species and sporocarps (fruiting body) per species on the examined habitats. The change in the appearance frequency within long-term period indicates changes in the habitats, environmental conditions, which affects the health of forests, meadows and other fungi habitats. Upward population trend indicates that the ecosystem is stable and healthy. There have not been any significant changes of environmental conditions for a long time. Especially condition of the forest is strongly connected with condition of the present mycorrhizal fungi. Downward population trend indicates that there has been changes in environmental conditions and that the ecosystem is not stable anymore. Degradation of habitats leads to downward population trend of macrofungi.

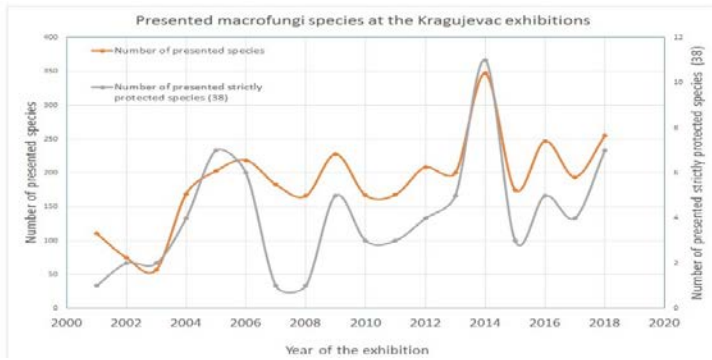


Fig. 3.1.6.1. Number of fungi species presentet at the exhibition in Kragujevac.

Habitat protection of the rare macrofungi species, spreading of the forest areas, reducing of the chemical use in agriculture can lead to upward macrofungi population trend. Disappearance, degradation or fragmentation of habitats, especially forests (mycorrhizal fungi), pollution of the air, water and soil, climate changes, inadequate and excessive gathering of fruiting bodies for money or food, inevitably causes downward trends.

### 3.1.7. Indicator name: Fresh water fishing

Key message: Inland water fish harvesting decrease

Assessment:

During 2018, 2083 t of fish were caught, which is about 6 % less than in 2017. Amount of sterlet caught was reduced by about 35 %, carp for about 6 %, pikeperch for about 8 %, while catches of european catfish increased by about 4 % and pike by about 9 %.

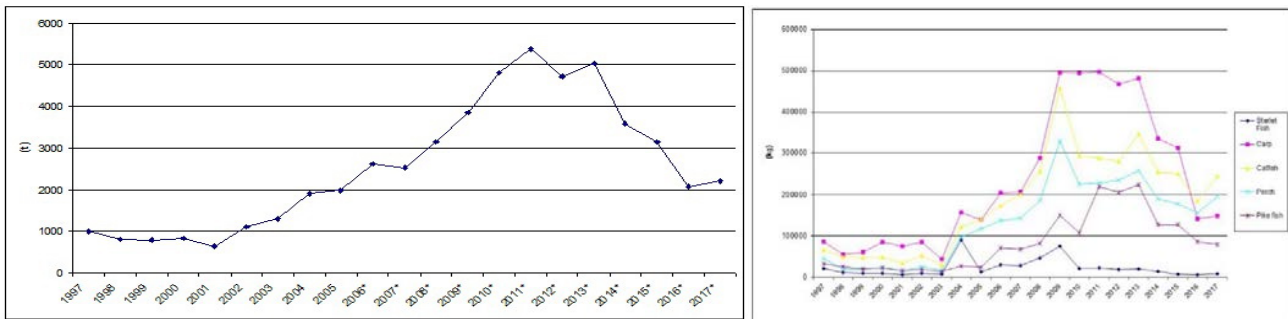


Fig. 3.1.7.1. Fresh water fishing total catches (left) and structure of fresh water catches by species (right)

The number of professional fishermen (378) decreased by 20 compared to 2017. The total number of issued recreational fishing licenses was 85 426, which is about 4 % more than in 2017. The intensity of recreational fishing decreased by about 14 %, while the intensity of commercial fishing increased by over 16 % compared to 2017.

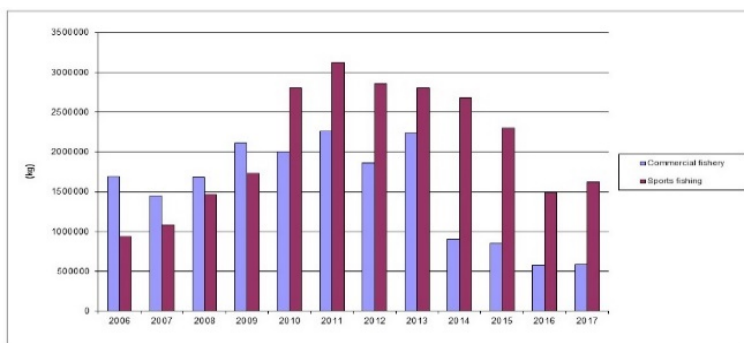


Fig. 3.1.7.2. Amount of commercial and recreational fishing (kg)

The indicator represents the quantity and structure of caught fish. Quantity of production of organic biomass (primarily fish) in aquatic ecosystems and water quality. The indicator is also used to monitor trend of amount of catches by recreational and commercial fishing. Total amount for recreational fishing increased from 2010, while commercial fishing shows a declining trend.

### 3.1.7.1. Case study: Permanent ban on sterlet sturgeon *Acipenser ruthenus* fishing in Serbia

Assessment: 

WWF Adria sent Official request for a 5 year Sterlet fishing ban in the Republic of Serbia to the Ministry of Environmental Protection in June 2018. This letter was supported by the national association of anglers and association of commercial fishermen, but also by IUCN Sturgeon Specialist Group.

In order to support official request for a Sterlet fishing ban the Assessment about the status of sterlet sturgeon *Acipenser ruthenus* in Serbia was prepared by scientists. Assessment included distribution of sterlet in freshwater ecosystems in the Republic of Serbia, types of sterlet habitats, identification of specific habitats important for the biological needs such as: spawning, wintering, growth, nutrition and migration, description of abiotic factors of sterlet habitats: depth, substrate granulation, temperature, velocity flow, conductivity, water transparency and analysis of published scientific papers on the distribution of sterlet and their habitats. Regarding fishing activity, sterlet catch data in Serbia for the past 20 years was collected and fishing areas management plans along Danube were analyzed in order to collect information and data on habitats for spawning, threats and the amount of catch. Assessment included also a list of factors of threat and proposal of protection measures.

Finally, as part of the assessment mentioned above and collected data, detail map of spawning habitats of sterlet in Serbia was prepared. Maps includes also information about the average water temperature, sediment granulometry and water depth. Reasoning for this initiative was based on the analysis of the status of the sterlet and the drastic decline in the population. WWF Adria recognized the necessity to intensify the protection regime of this species to enable the survival and recovery of this valuable indigenous species in the fresh waters of the Republic of Serbia. Lack of comprehensive analysis of the populations of sterlet in the territory of Serbia, and well supported reasons to conclude that population is subject to intensive fishing pressure, including poaching, urgent and immediate application of the precautionary principle and the principle of conservation of natural resources was necessary. The Study has shown that the sterlet is intensively fished during the catch season, but also during the closed season, when fishing is prohibited to allow undisturbed spawning. There was also a problem of fish catch below the minimum landing size, which prevented the population to recover and establish a sufficient size to become stable and self-sustaining. As a proof of the extensive fishing pressure on Sterlet population, it was common and very widespread trade of the sterlet below the minimum landing size at the markets, in shops and restaurants in Serbia (mainly in the Danube Region).

National campaign was conducted in June 2018 for introduction of sterlet (*Acipenser ruthenus*) fishing ban in Serbia. Campaign was supported by United anglers of Serbia and Associations of commercial fishermen of Serbia.

In December 2018 the Ministry of Environmental Protection of Republic of Serbia introduced a permanent fishing ban on sterlet, that came into a force from 1st of January 2019 (through: *Ordinance for the conservation and protection of the fish stocks*)



### 3.1.8. Indicator name: Fragmentation of the river habitats

Key message: The index of river fragmentation by dams increased in the period 1930-2010

Assessment: 

The indicator is used to show relation between the length of all rivers in Serbia and number of dams in the rivers. SELAR database collects information about total number of dams in the rivers in Serbia in order to calculate Fragmentation index. Fragmentation index in Serbia shows significant increasing since 1930 and have a big impact on fish biodiversity in the rivers.

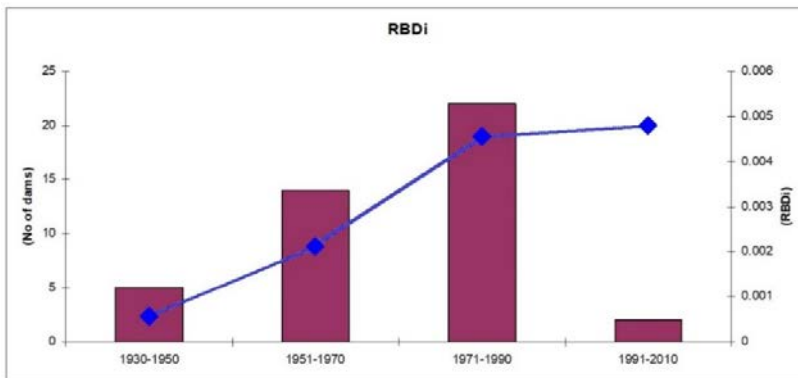


Fig. 3.1.8.1. River Barrier Density index in Serbia.

Fragmentation index of river habitats shows relation between the length of all rivers in Serbia and number of dams in the rivers. The total length of all rivers is about 8 972 km, and the total number of dams is 170, according to SELAR database until 2010. Fragmentation index in Serbia is 0.01895 with significant increase since 1930. Based on data for 43 dams with existing data on the year of construction, it may be noted Fragmentation index increase in the period 1930-2010. The largest numbers of dams are with a height of up to 20 m, while 5 dams are height of about 100 m

#### 3.1.8.1. Case study: Effects of Djerdap Gorge on fish catch in Danube

Assessment: 

The hydropower and navigation system "Djerdap 1", a complex and multipurpose facility, was built on the 943 rkm of the Danube from the mouth of the Black Sea. The largest hydro-technical structure on the Danube, with a total length of 1 278 meters, is completely symmetrical and designed so that each country (Serbia and Romania) use same parts of the main facility, which are maintained and used in accordance with the agreements and the conventions on construction and exploitation. Hydropower "Djerdap 2" is the second joint Serbian-Romanian power plant on the Danube. It was built on 863 rkm of the Danube from the mouth of the Black Sea. Both power plants produce about 20 % of the electricity produced by "Elektroprivreda RS".

However, the construction of dams on the Danube resulted in a significant negative effect, primarily on the sturgeon species, which could no longer sail upstream.

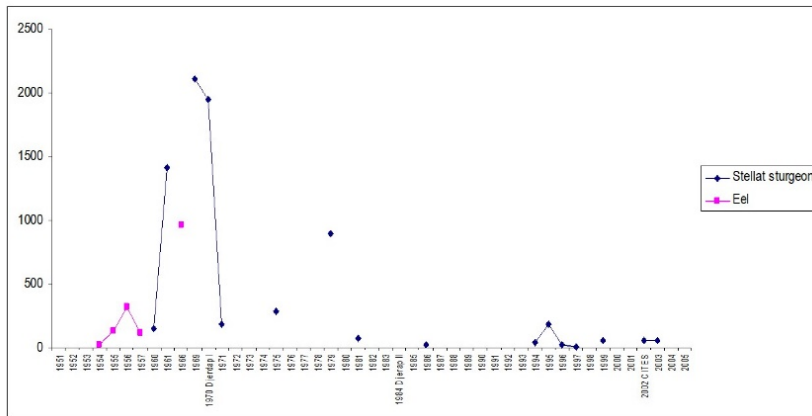


Fig 3.1.8.1.1. Change of Stellat sturgeon and eel fish catches in Danube in Serbia.

Catches of Acipenseridae species and eel are observed as an effect of two dams building in Danube. After Iron Gate 1 building (1970 year) catch of eel has not been registered. Catch of Stellat sturgeon significantly decreased after Iron Gate 1 building and after Iron Gate 2 building (1984 year) almost disappeared. Catch of Sturgeon and Beluga increased after Iron Gate 1 building, but significantly decreased after Iron Gate 2 building. Fish catch of Acipenseridae species had been registered until 2002, when Serbia ratified CITES Convention. Since 2009, almost all Acipenseridae species are under protection and catch is forbidden.

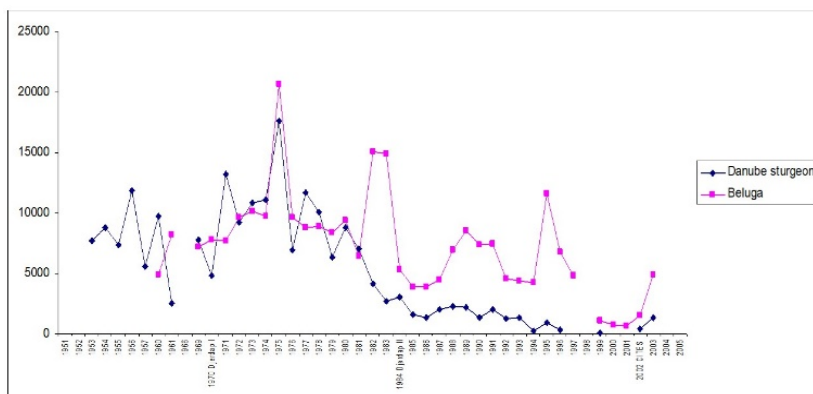


Fig 3.1.8.1.2. Change of Danube sturgeon and beluga fish catches in Danube in Serbia.

### 3.1.9. Indicator name: Small hydro power plants

Key message: Since 2010, 126 derivative small hydro power plants have been built

Assessment: 

Unlike large rivers on which powerful power plants are built, where the engineering building is located in the barrier itself, small rivers and creeks do not have enough water mass for this method of electricity generation. On these river bodies small hydro power plants are built. In the case of derivative small hydropower plants, lacks in water mass are substituted by wide tubes, which are buried in the trenches along the riverbed. This is in order to increase velocity of water in use down to the engineering room located downstream, where the current is produced. They are built in mountainous areas because of the natural inclination of the terrain. Their constructio is not expensive and is subject to state aid which makes them harmful inncentives to biodiversity. Based on the data of the Register of privileged electricity producers (<http://mre.gov.rs/doc/registar-020818.html>), 126 derivative small hydro power plants have been built in Serbia since 2010. There is a trend of increasing the number of small hydro power plants.

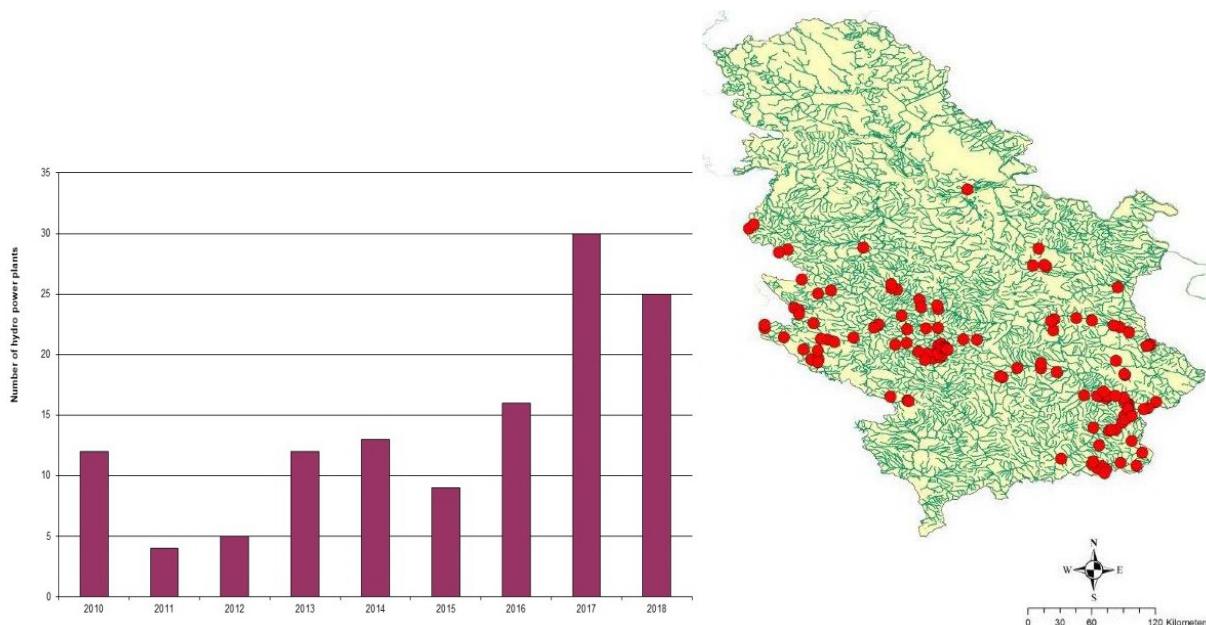


Fig 3.1.9.1. Trend of number of built small hydro power plants (left) and locations (right) in Serbia

However, due to the potentially harmful effect of the derivative small hydro power plant on biodiversity, numerous activities of the civil society associations, local communities and the scientific public to limit the construction of small hydro power plants have been carried out, specifically there is a demand to ban building in protected areas.

Concerns about the conservation of natural resources were also expressed by experts in the form of an open public letter that was signed by deans of the Faculty of Forestry, Faculty of Biology, Faculty of Geography, Faculty of Mining and Geology as well as Director of the Institute for Biological Research "Sinisa Stankovic".

*Letter states that an unacceptable activity is related to the use of the area in the "Stara Planina" Nature Park with unique ecosystems and the biodiversity of brown trout fish, as well as numerous other groups of plants and animals that represent a common good for the local population and all citizens of our country. Experts warn that planned construction of 58 small hydro power plants in 'Stara Planina region endanger the traditional way of life, the existence of the remaining inhabitants of villages containing protected cultural and historical goods. When it comes to domicile surface waters, Serbia is the poorest country in the Balkans. Water wealth of our country is under the additional negative effects of numerous polluters, bad management, and above all, the massive construction of mall hydro power plants threatening to completely destroy the remaining valuable resources, as stated in the letter. "We fully understand the obligation to partly replace energy production at the expense of fossil fuels with "green" energy derived from renewable sources. However, small hydro power plants are more than modest energy producers: if all 856 facilities were built, according to the existing Cadastre, up to 3.5 % of the required amount of electricity would be provided at the annual level, but at the same time the most valuable hill- mountain watercourses would be destroyed ( an example of the Jošanička river on Kopaonik slopes), with the disturbance of the area, bio and geodiversity," the professors warned. In the letter they reminded that Serbia and the Balkan region are one of the most important areas of diversity of brown trout in Europe, and that mini-hydro power plants are built on these rivers. The fish passes built on these plants serve only to satisfy formal obligations, having no purpose since brown trout is not a migratory species and does not use them. In addition, the change in the water regime affects the alteration and destruction of river habitats with the flora and fauna, the natural hatcheries of the fish, and the change in the volume and dynamics of erosion in the river bed. In addition, the regime of sprout cultivation with water from the river bed (which is introduced in the pipeline) is disturbed, so that there is a decrease in the volume or drying of local wells, which also endangers the water supply of the population - the letter states with a remark: "All this is manifested in the experience of Western European countries, and in particular small hydro power plants in the Alpine regions of Germany, Austria, Italy and France, which has prompted numerous discussions in these countries, as well as at the level of the European Union on the minor energy benefits of small hydro power plants, and the large and disproportionate ecological damage that they cause. As country with insufficient funds, we have to draw lessons from the mistakes of others, and not foolishly rush to make our own. "Four Deans of the University of Belgrade and Director of the Institute for Biological Research at the end of their address point out, that today there are more efficient and cost-effective, and in terms of preserving space*

*and environment, more sustainable options for producing energy from renewable sources (wind energy, solar energy, biomass energy, geothermal, etc.). On the contrary, there is no alternative to pure water and life without it is impossible.*

### 3.1.9.1. Case study: Mapping the most valuable rivers in Serbia

Assessment:

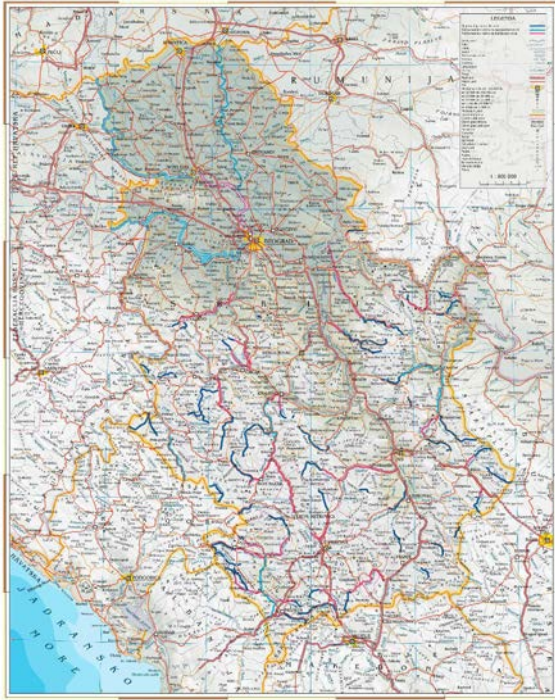


Together with numerous water management and nature conservation experts, WWF assessed 129 watercourses in Serbia with a total length of 9256 km and with a watershed surface of 35 852 km<sup>2</sup>. River sections identified as the most important for conservation are presented on the map of the most valuable rivers of Serbia. The results showed that slightly more than 30 % of the analysed rivers were identified as the most well-preserved and most valuable ones for nature protection. This clearly indicates that most of the river ecosystems have been significantly altered and disturbed and that it is necessary to invest significant effort to keep the remaining preserved habitats from further degradation. The map, based on this data, shows which river and river currents are considered the most valuable.

To determine the importance of watercourses, criteria based on data on hydrological and morphological characteristics, vegetation, water quality, land use and the presence of endangered fish species are combined. The process involved the collection of relevant data from the relevant institutions and their GIS analysis. The data obtained after the analysis were additionally checked with experts in the field of protection of water and fauna of fish in order to obtain a final list of the river of special importance. Rivers are firstly classified by type, and then divided into river sections. The analyzed river sections are then classified in relation to the river type, habitat type and their condition. The status of the river sections was evaluated in relation to five parameters: hydrology, water quality, morphology, riparian vegetation and the form of land use. Each parameter is given a certain numerical value, and in relation to the sum of the parameter values, the state of the river sections is classified into five categories (very good, good, moderate, poor and bad). All river sections with very good and good condition are automatically classified as "the most valuable river sections". The main assumption in this approach is that river segments in a very good and good condition can preserve the basic characteristics of the biodiversity of the given river and habitat type. Data on the distribution of threatened fish species (listed in the IUCN red lists), endemic fish species and protected area data were used to calculate the total biological importance index (TBI) for each river section. All river sections with an index of TBI between 80-100 are designated as priority sections for conservation. An additional two parameters were analyzed to gain complete insight into the condition of the watercourses, that is, representativity and connectivity. The representativeness analysis adds importance to the sections with the moderate or poor status, if they represent the rare or only representatives of a given habitat type. The connectivity analysis considers the longitudinal connection between the river sections that are considered as significant.

This analysis aims to raise attention to the level of threats for rivers in Serbia are exposed to and to propose scientifically based methodology for their further conservation. WWF will continue to cooperate with relevant institutions to help define these zones and ensure their comprehensive legal protection.





Map. 3.1.9.1.1. Map of the most valuable rivers in Serbia

More information on: <http://www.wwf.rs/vesti/?uNewsID=238150>

### 3.1.10. Indicator name: Renewable energy sources

**Key message:** In the period from 2009-2018, 222 objects for renewable energy production of electricity have been built

**Assessment:** 

Since 2009, when Republic of Serbia established a legal framework with incentive measures ("feed-in" tariffs), 222 new facilities were built by December 2018, for production of electricity from renewable energy sources. The total installed capacity of 111 MW is produced by the following:

- 1) 100 small hydro power plants with total installed capacity of 63 MW (including two old, reconstructed plants: Ovčar Banja and Međuvrsje);
- 2) 105 solar power plants of 8.78 MW;
- 3) 4 wind power plants with a capacity of 25 MW, and 5 wind power plants gained the status of a temporarily privileged producer with a total power of 475 MW,
- 4) 13 biogas power plants with a total power of about 14 MW

Source of the data is the Register of privileged producers of electrical energy (<http://mre.gov.rs/doc/registar-020818.html>)

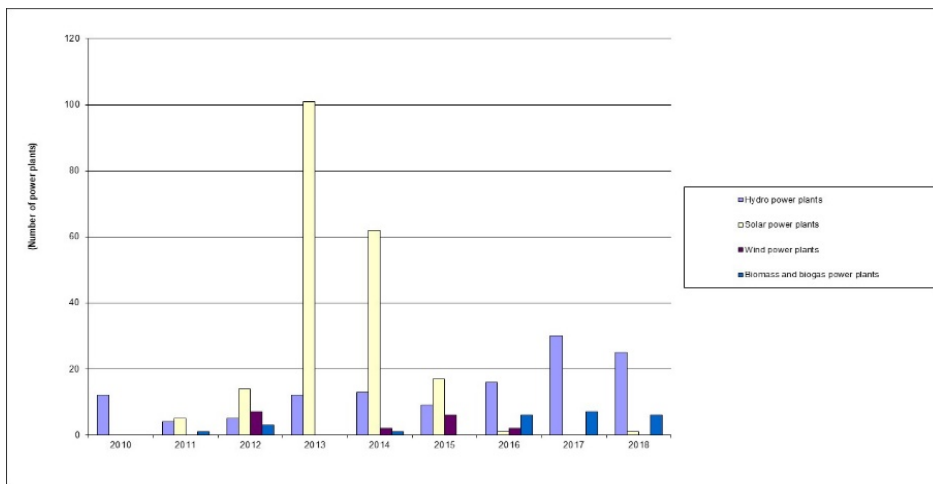


Fig. 3.1.10.1. The number of all types of renewable energy power plants since the introduction of the "feed-in"



Pic. 3.1.10.2. Structure and installed capacity of all types of power plants on renewable energy sources since the introduction of the "feed-in"

### 3.1.11. Indicator name: Population dynamics of the main hunting species

Key message: There was small difference in the size of the population of the main hunting species

Assessment: 

The indicator shows the size of populations of the selected main game species in the Republic of Serbia: roe deer, wild boar, rabbit, pheasant. Institute for Nature Protection of Serbia collects data on population status of gray wolf, brown bear and lynx. According to the Forests Directorate Data, in charge of hunting in Serbia, there were slightly differences according to the size of populations of the main hunting species registered. Rabbit and roe deer populations decreased during the hunting year 2015/2016 (by 10 % approximately). Pheasant population size increased by around 1 %. and wild boar population around 5 %.

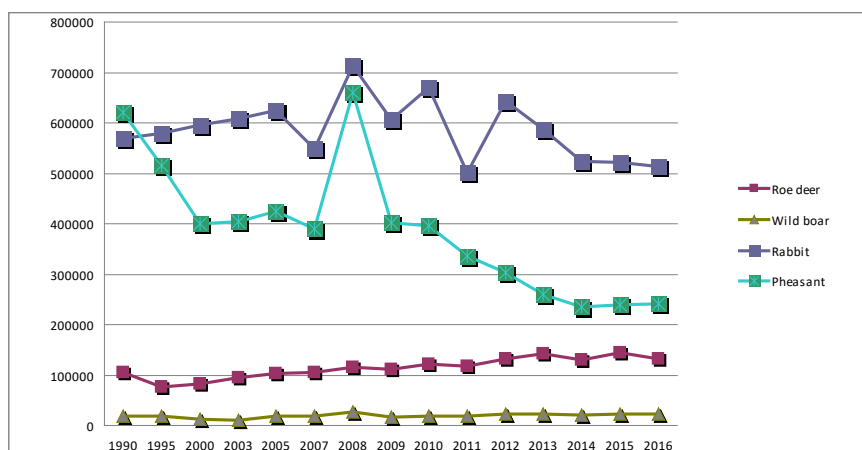


Fig. 3.1.11.1. Trend in size of population of the selected main hunting species

In the same period, the amount of large game caught (roe deer, wild boar, fallow deer) was increased, while the amount of small game caught (pheasant, rabbit) was reduced. Annually about 7 800 foxes and 170-180 wolves were killed and 35 musc oxes.

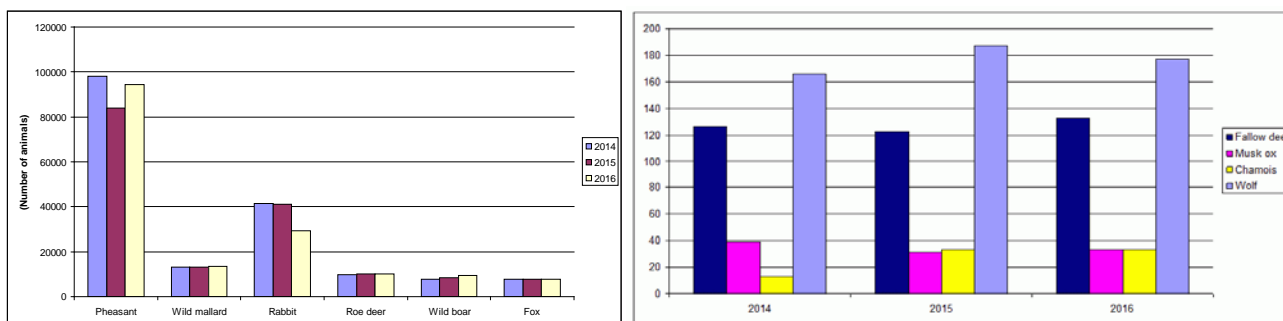


Fig. 3.1.11.2. Size of harvested populations of the main selected hunting species

### 3.1.12. Indicator name: The intensity of tourism in the mountains

Key message: Number of tourists in mountain areas increase



Assessment:

This indicator is developed within Serbian Environmental Protection Agency's environmental information system. The indicator shows the trend of arrivals and overnight stays, the temporal and spatial distribution of tourists by tourist resorts, in order to monitor the pressures on the environment and biodiversity. The term „arrivals“ means the number of tourists staying one or more nights in the accommodation facility in the observed period and the term „night“ means number of overnight stays by tourists realized in the accommodation facility.

There are no statistics for all protected areas in the mountains. Also, the surface of protected areas do not correspond completely with surface of tourist area in mountains, so it is not possible to calculate a 'total tourist density' (the number of arrivals and overnight stays on the protected area). The most interesting sites for the tourists were Zlatibor, Kopaonik, Tara and Divcibare mountains. Less interesting were Goc, Stara Planina and Mokra Gora mountains. In the period 2010-2018 number of visits and tourist nights is doubled on Zlatibor and Kopaonik mountains.

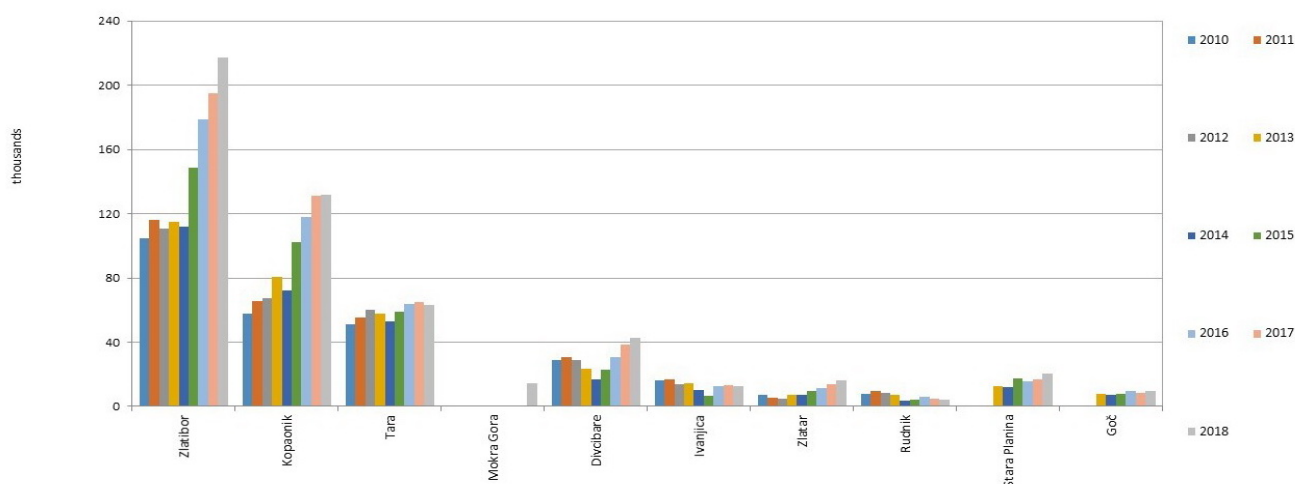


Fig. 3.1.12.1. Trend of tourists arrival in mountainous areas

Protection of the environment is an important segment for the sustainable development of tourism, so special attention is given to maintaining the quality of the environment. Special attractions are protected natural areas with great importance for development of tourism. Bearing in mind that the negative impacts of tourism on the environment reflects primarily on natural resources and

biodiversity, sustainable management of protected areas is an essential prerequisite for sustainable tourism development. In this context, the Tourism Development Strategy of the Republic of Serbia until 2025 („Official Gazette of RS ”, No 98/2016), as one of the main objectives includes sustainable ecological development and introduces mechanism of monitoring of tourism activities in protected areas taking into account its all potential positive and negative effects.

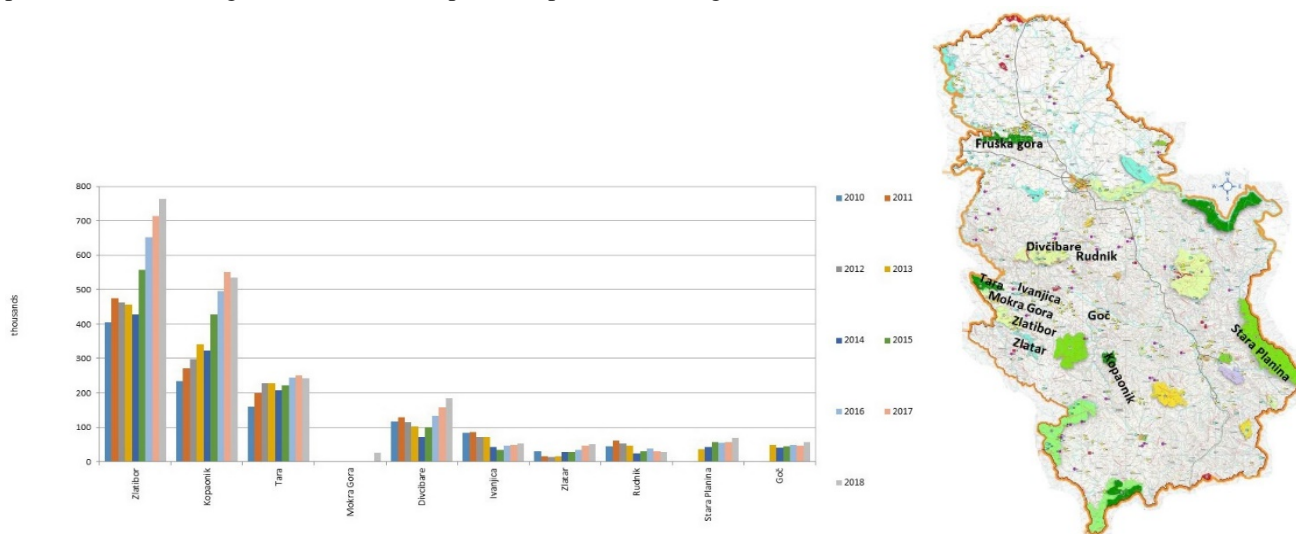


Fig. and Map.3.1.12.2. Trend of tourists nights in mountainous areas (left) and map of main touristic locations in mountains (right)

### 3.1.12.1. Case study: Impact of tourism on protected area National Park "Kopaonik"

Assessment:

The National Park "Kopaonik" occupies an area of only 11 969. 04 ha. One of the threats for biodiversity in the National Park "Kopaonik" is fragmentation and degradation of natural habitats due to the development of tourist infrastructure and the expansion of construction zones. Especially vulnerable is the zone of subalpine communities of spruce and high mountain pastures. The consequences of anthropogenic pressures on wild species and gravel habitats are already visible since disappearance of certain species in Kopaonik is recorded such as brown bear (*Ursus arctos*), lynx (*Lynx lynx*), chamois (*Rupicapra rupicapra*), western capercaillie (*Tetrao urogallus*), roller (*Coracias garrulus*), griffon vulture (*Gyps fulvus*), chough (*Pyrrocorax graculus*), booted eagle (*Hieraetus pennatus*), billed Chough (*Pyrrocorax pyrrhocorax*), wallcreeper (*Tichodroma muraria*), etc.

Tab. 3.1.12.1.1. Structure of areas under the protection regimes in the National Park "Kopaonik"

National Park "Kopaonik"		
Surface structure according to Protection regimes	ha	%
Protection regime of 1 <sup>st</sup> degree	1 477.79	12.23
Protection regime of 2 <sup>nd</sup> degree	3 604.74	29.84
Protection regime of 3 <sup>rd</sup> degree	6 886.51	57.93
Total surface	11 969.04	100 %

According to the Spatial plan of the special purpose area of the National Park "Kopaonik" (Official Gazette of RS, No. 95/09), construction land occupies a total of 401.1 ha, while the construction areas under the infrastructure (tourism, transport, water, energy and telecommunication) are much broader. All construction areas including those under infrastructure are mostly located in the buffer zone of the National Park and in the zone under the protection regime of 3<sup>rd</sup> degree, and to a lesser extent in the zone under the 2<sup>nd</sup> degree protection regime.

Buffer zone is the area outside the borders of protected area, important ecological area and/or ecological corridor which may be defined when such areas are established, in order to prevent, i.e. mitigate external impacts;

The following protection regimes are established in protected areas: 1) 1st degree, 2) 2nd degree and/or 3) 3rd degree.

1st degree protection regime – strict protection, is implemented in protected area or part thereof with original or slightly changed ecosystems of exceptional scientific and practical importance, which enables processes of natural succession and conservation of habitats and life communities in wilderness conditions.

2nd degree protection regime – active protection, is implemented in protected area or part thereof with partially changed ecosystems of high scientific and practical importance and particularly valuable landscapes and geo heritage objects.

3rd degree protection regime – proactive protection, is implemented in protected area or part thereof with partially changed and/or changed ecosystems, landscape and geo-heritage objects of scientific and practical importance.



Map. 3.1.12.1.2. Map of ski slopes in Kopaonik ski resort

The main alpine ski slopes (without connecting trails, which cover around 50 % of the length of the main trails and about 30 % of their surface) are planned in total length of around 190.5 km on an area of around 955 ha, of which around 128 km and 640 ha in the territory of National Park (64.3 ha in the zone of 2<sup>nd</sup> protection degree and 575.7 ha in the zone of 3<sup>rd</sup> protection degree and 282.5 ha in the buffer zone). The average of ski slope through the forest will amount to around 179 ha in the area of National Park. There are 47 795 skiers in this area (Table below), which besides the total infrastructure represents an extremely strong pressure on biodiversity.

Tab. 3.1.12.1.3. The main alpine ski trails in the alpine ski area sectors of the Spatial Plan

Skiing sector	Lifts		Gondolas		Length of ski slopes in (km)	Number of simultaneous skiers
	Number	length (km)	Number	length (km)		
I- south	8	7.1	1	3.0	17.5	4 375
II- southwest	10	11.5			22.0	5 500
III- southeast	5	6.2			13.0	3 250
IV- east	4	3.3			7.0	1 750
V-B- east	8	8.4			17.5	4 420
VI-B- east,	9	6.9			14.5	3 625
VII- west	11	12.1			29.0	7 250
VIII- northwest	6	6.4			15.0	3 750
IX- north	11	15.6			34.0	8 500
X- northeast	6	13.1			21.5	5 375
<b>In total</b>	<b>78</b>	<b>90.6</b>	<b>1</b>	<b>3.0</b>	<b>190.5</b>	<b>47 795</b>

### 3.1.12.2. Case study: Impact of tourism on protected areas Nature Park "Stara planina"

Assessment: 

The problem of preserving biodiversity in the Stara Planina Nature Park is a small share of the area under the 1<sup>st</sup> degree of protection regime (3.65 %) and the fragmentation of habitats in the 2<sup>nd</sup> and 3<sup>rd</sup> degree of protection regime.

Tab. 3.1.12.2.1. Degrees of protection regime.

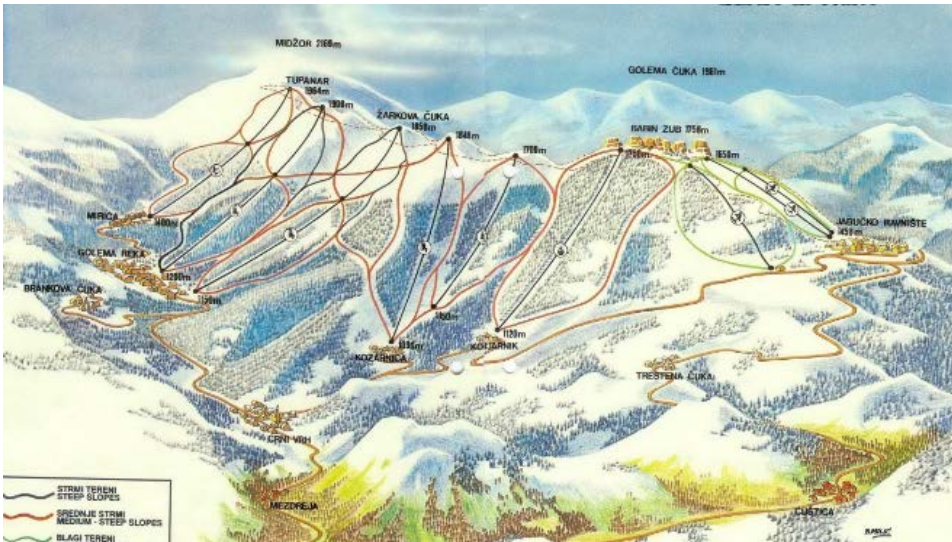
Nature Park "Stara planina"		
Surface structure according to Protection regimes	km <sup>2</sup>	%
Protection regime 1 <sup>st</sup> degree	41.60	3.65 %
Protection regime 2 <sup>nd</sup> degree	196.79	17,21
Protection regime 3 <sup>rd</sup> degree	904.93	79.15
Total surface	1143.32	100 %

Based on the Spatial Plan of the Nature Park and the tourist region of Stara Planina (Official Gazette of the Republic of Serbia No. 115/08), in high mountainous area of the Nature Park Stara Planina has been allocated 6 sectors of the Alpine ski trials as follows:

- 1) the sector "Golema Reka" in the territory of the municipality of Knjaževac with a capacity of 9 500 to 15 700 skiers, with 10 main lifts and 30 to 63 km of alpine ski trails;
- 2) the "Topli Do" sector in the territory of the Municipality of Pirot (Basin of the Toplodolska River), with a capacity of 8 000 to 13 400 simultaneous skiers, with nine main lifts and 25 to 54 km of alpine ski trails;
- 3) the "Mramor / Gostuša" sector in the territory of the municipality of Pirot (basins of Toplodolska and Gostuška rivers) with a capacity of 4 800 to 8 000 skiers, with six main lifts and 19 to 32 km of alpine ski trails;
- 4) the sector "Dojkinci / Kopren" in the territory of the Municipality of Pirot (the basins of the Dojkina and Jelovica rivers) with a capacity of 5 900 to 9 800 skiers, with seven main lifts and 20 to 39 km of alpine ski trails;
- 5) the sector "Jelovica / Rosomač" on the territory of the municipality of Pirot (basins of Jelovica and Rosomačka rivers) capacity of. 7 000 to 11 600 simultaneous skiers, with 10 main lifts and 21 to 46 km of alpine ski trails;
- 6) the sector "Senokos / Srebrna glava " in the territory of Dimitrovgrad Municipality (the river basin of the Kamenica River) with a capacity of 6 000 to 10 000 simultaneous skiers, with seven main lifts and 28 to 40 km of alpine ski trails.

Table. 3.1.12.2.2 Length and surface of ski trails.

Protection regime	Minimum length of ski trails (km)			Minimum area under ski trails (ha)		
	II degree	III degree	in total	II degree	III degree	in total
Sector						
Golema Reka	19	11	30	95	55	150
Topli Do	9	16	25	45	80	125
Mramor / Gostuša	4	15	19	20	75	95
Dojkinci / Kopren	5	15	20	25	75	100
Jelovica / Rosomač	14	7	21	70	35	105
Senokos / Srebrna glava	19	9	28	95	45	140
Vidlič	0.85	10.8	11.65	4.25	54	75
In total	70.85	83.8	154.65	354.25	419	773.25



Map.3.1.12.2.2. Map of ski trails.

In accordance with the strategic objectives defined in the said Regional Plan, the Nature Park "Stara Planina" will enable the presence of 41 200 to 68 500 simultaneous skiers to use the capacity of 49 lifts and 143 to 274 km of ski trails in the protection regime II and III degrees which is an example of extreme fragmentation degradation and destruction of sensitive natural ecosystems in the protected area.

### 3.1.13. Indicator name: Domestic material consumption and resource productivity

Key message: The increase in resource productivity is higher than domestic materials consumption growth

Assessment:

This indicator is developed within Serbian Environmental Protection Agency's environmental information system. The indicator is calculated annually at the national level, based on data of the Eurostat. Indicator shows trend of domestic material consumption (DMC) and trend of resource productivity. Resource productivity is elementary indicator of sustainable production and consumption and it is a part of UN Sustainable development goal 17 according to Agenda 2030. Resource productivity is calculated as the ratio between gross domestic product (GDP) and domestic materials consumption (DMC) and shows how much productive is use of resources. If GDP increase higher than DMC, productivity of resources increase and vice versa.

Total domestic materials consumption (DMC) in Serbia increased from 0.099 million tons in 2001 to 0.112 million tons in 2017, an increase of 12.9 %, i.e. the trend has a negative significance. By way of comparison, in the same period, the DMC in the EU declined by 9 %. DMC per capita in Serbia has increased from 13.28 tons in 2001 to 16.03 tons in 2017, an increase of 20.7 %, that trend has a negative connotation.

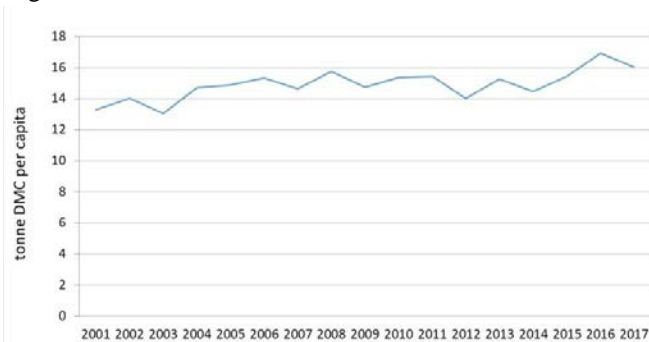


Fig. 3.1.13.1. Domestic consumption of material (DMC) per capita

Main components of total DMC are biomass, fossil fuels, non-metallic minerals (usually materials used in construction), metals (and metal ores). The share of the four major components of the total DMC varied widely between 2000 and 2017. The biomass share significantly oscillated, with a downward trend of 36 % to 24 %, while the share of fossil fuels increased from 36 % to 43 %. Non-metallic minerals vary from 25 to 14 %. The smallest group is metals and metal ores, which are increased from 8 % to 19 % DMC in Serbia.

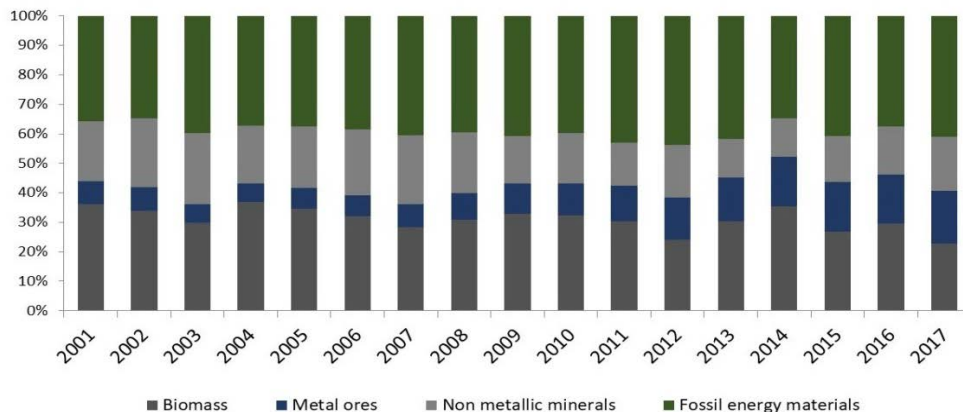


Fig. 3.1.13.2 The structure of domestic material consumption

In the period 2001-2017, the increase in resource productivity is by 48 %, GDP by 71 %, and DMC by 16 %. Which means that Serbia has achieved only a relative decoupling economic growth from resource consumption, which is the trend has a relatively positive meaning. For comparison, during the same period in the EU resource productivity has increased by 38 %, and GDP by 24 %, while the DMC fell by 10 %. Accordingly, the EU has achieved an absolute decoupling economic growth from resource consumption, that trend has a positive meaning.

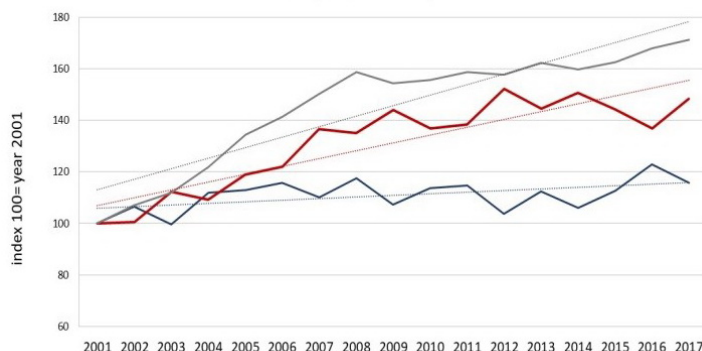


Fig. 3.1.13.3.Domestic materials consumption and resource productivity in Serbia

### 3.1.14. Indicator name: Mapping of High Nature Value (HNV) Farmland in Serbia

Key message: 11.872 km<sup>2</sup> of agricultural land in Serbia is a great natural value

Assessment:

The first step towards applying the HNV farming concept in Serbia involves developing and applying indicators to identify the distribution of HNV farmland. The mapping of High Nature Value (HNV) Farmland in Serbia was carried out in several steps, as described below. Mapping has included several institutions managed by the Environmental Protection Agency. Relevant classes from CORINE land cover (CLC) inventory were selected and divided into two groups on the basis of available botanical data. The first group includes land cover classes 231, 321 and 411, and the second includes classes 211, 221, 222, 242, 243, 324, 333. Mapping of



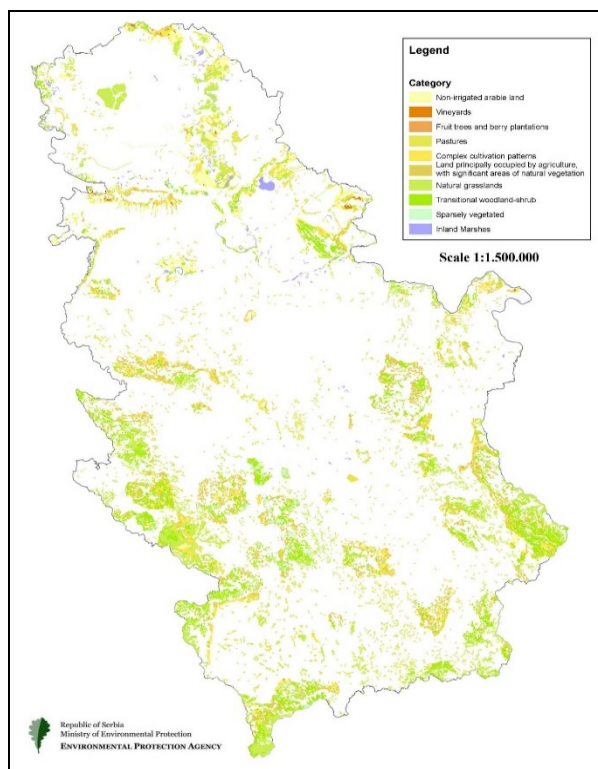
the first group of CLC classes was based upon a comprehensive set of literature and other data sources relating to grassland vegetation. This group includes the habitats and plant communities of pastures (231), natural grasslands (321) and inland saline habitats, i.e. inland salt marshes (411) for which phyto-sociological records are available (data collected and kept at the Department of Applied Botany, Faculty of Agriculture, University of Belgrade). The second group of CLC classes serves as an indicator of all other potential HNV farmland types, for which no detailed botanical data exist. CORINE land cover data, information on Important Bird Areas (IBA), Important Plant Areas (IPA), Prime Butterfly Areas (PBA) and Protected Areas (PA) were transformed into a national coordinate system so that these data could be analysed and represented spatially. The location and distribution of IPA, PBA, PA, Important Bird Areas (IBA) and protected areas in Serbia, including national parks, nature parks, landscapes of outstanding features and nature reserves (where data are available), were mapped. A layer of habitat areas was added to the map. This process was performed using botanical (phyto-sociological) records of grassland communities from individual sites and localities situated within broader geographical units, such as mountains, lowlands, sands, plateaus, canyons and gorges, etc. In a biological and ecological sense, habitats usually fully correspond to particular vegetation types, including types of grassland and their related grassland communities.

The corresponding layers were created and translated into a single coordinate system. The indicative location and distribution of HNV farmland in Serbia was identified as follows:

- areas identified by the following CORINE land cover classes - 231, 321 and 411;
- areas identified by the following CORINE land cover classes - 211, 221, 222, 242, 243, 324, 333 – AND which overlap with one of the IPA, PA, IBA, PBA or Habitats layers.

CORINE land cover classes 231, 321 and 411 were automatically assumed to correspond to HNV farmland. Class 231 (Pastures) does not distinguish between pastures grazed at low intensity and those under more intensive grazing. Therefore this broad identification of HNV farmland should be considered as indicative only and further analysis is warranted in the process of targeting agri-environment measures in the future. That said, it is likely to be a fairly good estimate of Type 1 HNV farmland given that the area of intensively-grazed grasslands has dramatically decreased in recent decades and the majority of grasslands are grazed extensively at very low stocking densities. The extent of HNV farmland was calculated and the map processed.

The indicative distribution of High Nature Value (HNV) farmland in Serbia is presented in the map below.



Map. 3.1.14.1. High Nature Value (HNV) farmland in Serbia - Indicative map of the possible distribution

This is not a final and definitive map, but a preliminary version using available data within a limited time frame. It indicates that approximately 11 872 km<sup>2</sup> of agricultural land in Serbia is High Nature Value. This is equivalent to approximately 19 % of the total agricultural area, and 13 % of the total territory of Serbia. It should be stressed that the area of HNV farmland in Serbia is likely

significantly higher, as the approach followed supports the identification of Type 1 HNV farmland (farmland with a high proportion of semi-natural vegetation) and does not fully capture Types 2 and 3 HNV farmland (farmland with a mosaic of low intensity agriculture and natural and structural elements or that which supports rare species or a high proportion of European or World populations).

### 3.1.15. Indicator name: Organic agriculture

Key message: The percentage of organic production area compared to total agricultural area in 2018 is 0.2 %



The indicator shows increase in the establishment of organic farming and its share in total agricultural production.

- The percentage of organic production area compared to the used agricultural area in 2017 is 0.39 %;
- Of the total area under organic production, the most present are areas under orchards (30.22%), then cereals (27.28%) and industrial plants (17.06%).

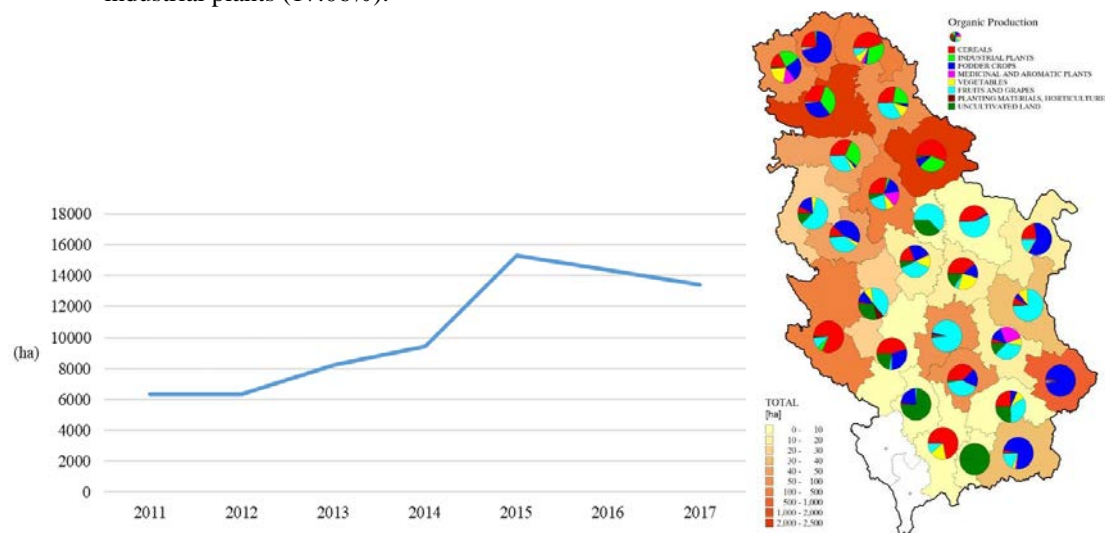


Fig. 3.1.15.1. Areas with organic farming in the period 2011-2017 (left) and organic production by categories of plant crops in 2018 (right)

According to data of the Ministry of Agriculture, Forestry and Water Management, the total area under organic production in 2017 is 13423.13 ha. These areas include areas that are in the process of conversion and those with organic status.

**Obstacles and scientific and technical needs related to the measure taken: Please describe what obstacles have been encountered and any scientific and technical needs for addressing these, including technical and scientific cooperation, capacity development activities or the need for guidance materials.**

- lack of knowledge how to deal with this issue related to sustainable use of biodiversity
- low awareness on need to use biodiversity in sustainable way
- lack of adequate financing
- inequitable distribution of use of biodiversity components
- inadequate protection of genetic resources

## Priority Actions towards National Target 4

### 4.1 Inclusion of nature protection in other sectoral policies through amendments and implementation of sectoral regulations through existing legal remedies

This measure is aimed to create and implement integrated policies for the conservation and sustainable utilization of biodiversity into policies, plans, programmes and production systems at the national level, oriented towards production, economic activity and development. There is a need for the integration of biodiversity into production sectors in Serbia, especially those which have a direct benefit on natural resources and manage these resources – agriculture, forestry, fishing, utilization of plants and animals, mining, production of electric power and tourism.

The existing mechanisms for the conservation of biodiversity and the integration of biodiversity goals into other sectors are implemented through the Law on Nature Protection and conditions of Nature Conservation, issued by institutes for nature conservation, the Law on the Environmental Impact assessment (“Official Gazette of the Republic of Serbia”, No. 135/2004 and 88/2010), the Law on the Evaluation of the Influence on the Environment (“The Official Gazette of the Republic of Serbia”, No. 135/2004 and 36/2009), and this has also been stipulated through the procedure for appropriate assessment that evaluates the significance of the impacts of a proposed plan or project on the ecological network.


The Law on Nature Protection introduces a new instrument for nature conservation in Serbia – appropriate assessment, which represents a basic protection mechanism of the European ecological network Natura 2000. In Serbian legislation, appropriate assessment is closely connected to the ecological network and its primary purpose is conservation of the main values of ecologically important sites that have been defined by the Decree on the ecological network by assessing possible impact of any plan or project on these sites. The procedure of adoption of the Decree on appropriate assessment is currently ongoing in Serbia.

#### For the implementation measure, please indicate to which national or Aichi Biodiversity target(s) it contributes

National target 4

Aichi targets A2, A3, E17, E20 and C12

#### Assessment of the effectiveness of the implementation measure taken in achieving desired outcomes

- Measure taken has been partially effective 

Level of confidence of the above assessment

- Based on comprehensive indicator information

Adequacy of monitoring information to support assessment

- Monitoring related to this target is adequate

#### Red books in Serbia

The first Red Book in Serbia was published in 1999 - the Red Book of the Flora of Serbia I, referring to extinct and endangered plant species and contains 171 plant taxons, which makes up about 5 % of the total flora of the Republic of Serbia. Out of that number, four endemic taxons are irreversibly lost from the world's gene pool; 46 taxons have disappeared from the Republic of Serbia, but they can still be found in neighboring areas or ex-situ conditions (botanical gardens); 121 species are extremely endangered, with a high chance of disappearing from our territory, or from the world in the near future, if they are not given proper attention.

The second Red Book - Red Book of Butterflies of Serbia was published in 2003 and contains the analysis of 57 species of butterflies that make up 34 % of the fauna of butterflies of the Republic of Serbia. One species is considered extinct (*Leptidea morsei*), and 11 species are endangered.

The third and fourth red books - Red Book of Fauna of Serbia I -Amphibians and the Red Book of Serbia II -Reptiles, were published in 2015. The Red Book of Amphibians contains five species of Caudata (one species of Salamander and four species of Newts) and five species of amphibian Tetrapods (frogs). There are three species of turtles, seven species of lizards, and six species of snakes in the Red Book of Reptiles.

Fifth red book - The Red Book of Fauna of Serbia III -Birds, was published in 2019. In the Red Book of Birds, 352 species were recorded reliably, and the risk of extinction was estimated for nesting populations of 255 species and non-nesting populations of all bird species. In the process, a database was used with more than 312 000 finds collected by numerous bird experts.

Sixth red book - Red Book of Fauna of Serbia IV -Orthopterans, was published in 2019. The book shows 35 taxons, which the authors consider potentially threatened or on the verge of total extinction from Serbian fauna. This is the first published book on Orthoptera in the world and gives an insight into this group of insects and their condition in Serbia, with special emphasis on the species that are endangered or on the verge of total extinction, in order to point out the necessity of comprehensive protection of the most endangered species.

The Preliminary List of Species for the Red List of Vertebrates was drafted from 1990- to 1991, prior to the publication of red books. One species of jawless fish, and 30 species of fish, 22 species of amphibians, 21 species of reptiles, 72 species of mammals, and a large number of birds (353 species) are on the list. It should be noted that in the meantime the criteria of the Red List and then defined categories of vulnerability of certain species have changed significantly.

### Protected species

In accordance with the Law on Nature Protection, wild species that are endangered or can become endangered, which have special significance from the genetic, ecological, ecosystem, scientific, health, economic and other aspects, are protected as strictly protected wild species or protected wild species. In Serbia, 1 759 species are protected as strictly protected and 854 species are protected wild species of plants, animals and fungi. A special type of protection refers to species that may be compromised by excessive and uncontrolled harvesting from the nature.

The use of some species of mammals, birds and fish is regulated by other acts, such as the Law on Game and Hunting ("Official Gazette of RS", No. 18/2010) and the Law on the Protection and Sustainable Use of Fish Stocks ("Official Gazette of RS", no. 128/2014).

Of species on the list of protected wild species (Annex 2 of the Rulerbook on the proclamation and protection of strictly protected and protected wild species of plants, animals and fungi), a total of 97 wild species of plants, animals and fungi are under control of use and trade. Of these, 63 types of plants (2 types of fern and 61 seedlings), 15 types of mushrooms and 10 types of lichens (the entire genus *Usnea*, total of 8, except for species that are strictly protected) and 9 species of animals (2 species of reptiles, 3 species of amphibians and 4 types of invertebrates).

In accordance with the Law on Nature Protection, according to the opinion of the relevant institute for nature conservation, the Ministry of Environmental Protection issues licenses for research of strictly protected and protected wild species for scientific and educational purposes, in order to keep records on the manner and extent of their use, as well as factors endangering protected and strictly protected wild species in order to determine and monitor the status of their populations. Records on issued permits and reports after carrying out scientific research are conducted by the ministry in charge of nature conservation and nature protection institutes.

In addition to protected areas and protected species, protected natural assets are mobile protected natural documents, which represent parts of geological and paleontological heritage, as well as biological documents with exceptional scientific, educational and cultural significance (certain fossils, minerals, crystals and mineral species, druse, botanical and zoological collections and individual preserved organic type products).

The law prohibits the collection and / or destruction of movable natural documents, as well as the destruction or damage to their findings.

### Geological diversity of the Republic of Serbia

The protection of geological diversity [1] in the use and spatial planning is accomplished by implementing measures of nature conservation, geological and paleontological documents, as well as geoscientific facilities in conditions of in-situ and ex-situ protection (Law on Nature Protection, „Official Gazette RS“, No. 36/2009, 88/2010, 91/2010-corrections, 14/2016 and 95/2018-other law).

Territory of the Republic of Serbia is built of various types of rocks created through a long history of development that dates back to the oldest epoch of geological history - Precambrian, through Paleozoic, Mesozoic, Cenozoic to the youngest period - Quaternary, which continues to this day. This area during the Cenozoic period in geotectonic sense, represented a part of the northeastern Alpine orogen, whose tectonic movements led to the formation of new deposition centers (Pannonian, Peri-Pannonian and Dacian basins) in the process of gravity sinking, mainly during the Oligocene and the older Miocene. On the other hand, the Dinaric mountain ranges, the Serbian-Macedonian masses and the Carpatho-Balkanides were in the process of constant rise, which was the result of compression caused by movements and the collision of the Adriatic plate with Dinaric orogen, and this compression has reflected on the increase in the thickness of the earth's crust in the mentioned areas. Therefore, since Neogene, we can distinguish the following large tectonic units in the territory of Serbia: Dinaric, Serbian-Macedonian masses, Carpatho-Balkanides, Pannonian and Dacian basins can be distinguish.

Serbia is a country with a long tradition of geological exploration and protection of geological objects, written traces of some initial forms of protection date from the XIV century, and the first detailed geological research was initiated by the founders of natural sciences in Serbia in the early 20th century botanist Josif Pančić, academician Jovan Žujović and their followers.

The unique policy of protecting Geo-heritage in Serbia began in 1995, when the National Geological Council was established. The National Environmental Program for 2005 sets out the development of the National Strategy of Geo-diversity as one of its goals. Serbia, among other things, showed its commitment to the sustainable use of Geo-heritage on the international level, as well as membership in the European Geological Heritage Conservation Association (ProGEO).

The value of the Geo-heritage according to the unique concept was adopted by this association in 1996, which began a unique policy of Geo-heritage protection, when a division of geo-objects-representatives (A-I) was adopted, on the basis of which characteristic geo-structures are distinguished that depict the specificity of geodiversity: A) Paleo-biological (macro and micro fauna, flora, traces, stromatolites, biochemical); B) Geomorphological (caves, volcanoes, waterfalls, fjords, zircons, karst, etc.); C) Paleo-ecological (former climates, global sedimentary geology, fossil indicators); D) Magmatic, metamorphic and sedimentary petrological, textured and structural; E) Stratigraphic (sequences, stratotypes of the upper limits, interval of stratotypes, biozone type of objects of wide significance, paleomagnetic events, etc.); F) Mineralogical; G) Structural (main tectonic or gravitational structures); H) Economic (intrusive, spill, metallic and non-metallic deposits, mines and quarries); and I) Other representatives (historical, for the development of geological science). On the basis of this division, each member state of the association should form an inventory of Geo-heritage objects. With completion of the inventory of Geo-heritage objects, the preparation of the priority list should follow.

The inventory of the Geo-heritage objects of the Republic of Serbia was completed in 2005 and includes about 650 geological, paleontological, geomorphological, speleological and neo-tectonic objects, i.e.: 130 objects of historical geological and stratigraphic heritage, 58 objects of petrological heritage, 192 geomorphologic heritage objects, 42 neo- tectonic activities and geophysical heritage, 80 objects of speleological heritage, 19 objects of hydrogeological heritage, 18 objects of pedological and geo-archaeological heritage, 13 groups of objects with climatic specificities, as well as 99 objects ex-situ geo-heritage.

The terms geological diversity and geodiversity are equally used in the document and relate to a set of geological formations and structures, phenomena and forms of geological structure and geomorphological characteristics of different composition and method of formation and various paleo-ecosystems altered in space under the influence of internal and external geodynamic factors during geological periods.

#### 4.1.1. Indicator name: Endangered and protected species

Key message: There are 2 628 protected species on the territory of the Republic of Serbia

Assessment: 

The indicator describes the pressures on biodiversity and the consequences taking into account the lists of endangered and protected species at national and international level. In the territory of the Republic of Serbia 2 628 species are protected, out of which 1 760 are strictly protected.

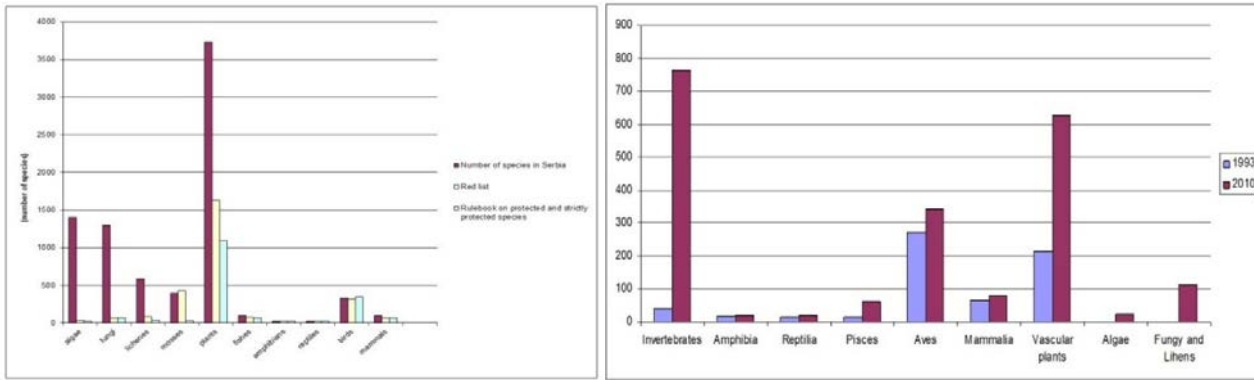


Fig. 4.1.1.1. Total number of species by taxa, endangered and protected species (left) and increase of protected species number in Serbia

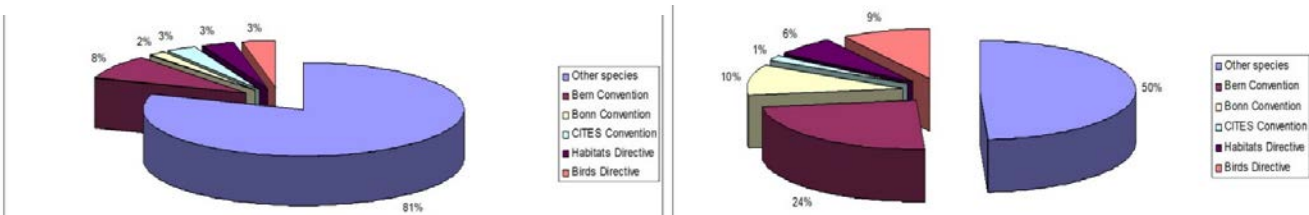


Fig. 4.1.1.2. Structure of protected species by international conventions

Fifty percent of protected species at national level are listed at annexes of certain conventions and EU directives (Bern and Bonn Convention, Habitats and Birds Directive). Other species (another 50 %) are protected only at national level.

#### 4.1.2. Indicator name: Financing the environmental protection

Key message: Environmental financing increase



Serbian Environmental Protection Agency in its annual Reports on the State of Environment in Serbia and on Economic instruments for environmental protection shows this indicator. The indicator shows the trend of environmental protection financing, as well as the structure of financing sources. The main source of financing environmental protection is the budget of the Republic of Serbia, and the distribution of funds depends on the budget balance options. Other sources include provincial and municipal budgets, revenues from charges and fees, commercial sector funds, and funds can also be provided from donations, loans, international aid, instruments, programmes and funds from the EU, UN and other organisations.

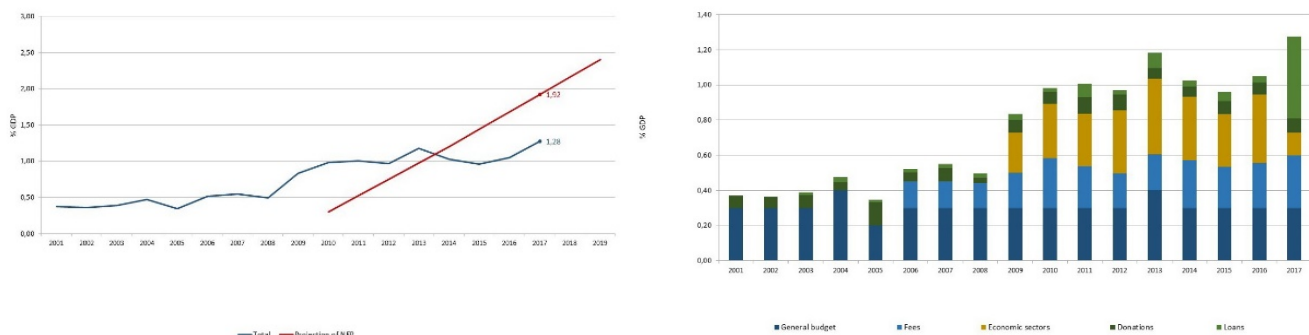


Fig.4.1.2.1. Financing environmental protection (left) and structure of environmental protection financing(right) in Serbia

Sources of financing environmental protection in the Republic of Serbia include funds from the national budget allocated through the ministry, institutions and dedicated funds, the budget of AP Vojvodina, as well as the budgets of local self-governments, and funds that come through numerous bilateral and multilateral agreements. The most important international funds are certainly pre-admission funds of the EU.

Basic competencies in this area are within the Ministry of Environmental Protection. The financial framework for nature protection, especially in the period 2011-2014, was not sufficiently realized, which was influenced by several changes in the structure of the ministries responsible for environmental protection, which also reflected the reduction in the allocation of financial resources for this area. For the environmental protection sector, only 0.4 % of gross domestic product, i.e. 0.9 %, was allocated in the aforementioned period, if local contribution from the industrial and private sector are taken into account.

Funding of protected areas is mainly done from budget resources, from the use of natural resources, revenues generated from tourism, donations and other sources. Most of the budget funds coming to protected areas go to the current costs of financing institutions and employees. The Ministry of Environmental Protection, as a ministry responsible for protected areas at the national level, finances activities in protected areas through projects, which contributes to a greater degree of utilization of funds for the protection and improvement of biodiversity in natural assets. In 2012, 2013 and 2014, the Ministry allocated approximately 1.4 million euros annually to protected areas (150 million dinars in 2012 and 160 million dinars in 2013 and 2014), while for 2015 a total of about 1.7 million euros (210 million dinars) were allocated. The average share of protected area funding from the state budget is around 25 %.

The Ministry of Environmental Protection also finances projects in the field of nature protection, for the development of individual action plans for the protection of endangered species, the production of red books and red lists of endangered plant and animal species and the establishment of an ecological network of the Republic of Serbia.

The Government allocates funds from the budget of the AP Vojvodina to the Provincial City Planning and Environmental Protection Bureau. The funds allocated by the Secretariat in 2012 and 2013 for the improvement of biodiversity and protected areas amount closely to 100 thousand Euros per year (12 million dinars), in 2014 about 180 thousand Euros (22 million dinars), while in 2015 almost 170 thousand Euros (RSD 20 million) were allocated.

In the period from 2009 to 2012, the financing of nature protection was also carried out from the Environmental Protection Fund.

The Ministry of Education, Science and Technological Development finances the preparation of basic, technological and integral projects from various scientific fields through competitions, and therefore research related to the field of nature protection. According to the data of the Ministry for financing national projects dealing with biodiversity research for the period from 2011 to 2014 approximately 8.5 million Euros (nearly one billion dinars) were allocated.

The Ministry of Agriculture and Environmental Protection has prepared a proposal for the IPARD II program of the Republic of Serbia for the new program period 2014-2020, which the European Commission has passed and defined 175 million euros for its implementation. It is planned that several sectors of agriculture will be supported through the IPARD program, and only agro-ecological production will be accredited for agroecological measures, while the funds for this measure will be available from 2017.

In addition to the IPA funds, the Republic of Serbia also provides support for environmental projects through donations, loans, international assistance funds and funds and programs from United Nations instruments, international organizations, such as the Instrument for Pre-Admission Assistance (IPA), the Swedish International Development Cooperation Agency (SIDA), the Global Environment Facility (GEF), the World Bank, the European Bank for Reconstruction and Development, Serbia has full participation in the Seventh Framework Program for Research and Technological Development (FP7), as well as in the new Horizon 2020 cycle - the EU Research and Innovation Framework Program.

### 4.1.3. Indicator name: Revenues from fees for use of natural resources

Key message: Nature conservation financing increase

Assessment: 

Indicator shows the trend of revenues from fees for use of natural resources, as well as its structure and distribution. Serbian Environmental Protection Agency in its annual Reports on the State of Environment in Serbia and on Economic instruments for environmental protection shows total revenues from environmental fees. Revenues from fees for use of natural resources is created for the purposes of this Report. Fees are one of environmental economic instruments, aim of which is to promote reduction of environmental pressures by applying the "polluter pays" and "user pays" principles. This indicator helps to answer a question about how much financial resources are obtained from the natural resources use, according to the principle user pays“.

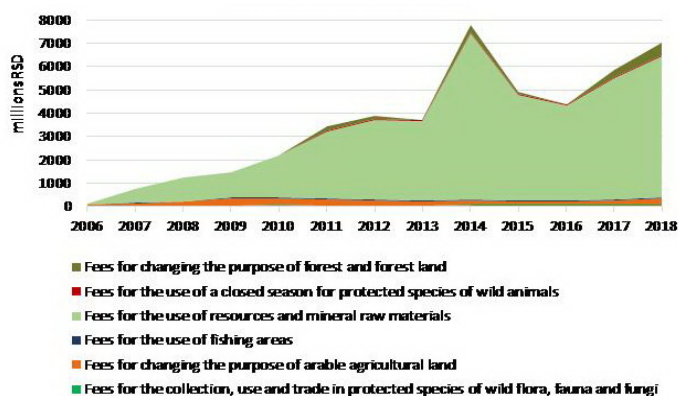


Fig. 4.1.3.1. Trend in revenues from natural resources use fees

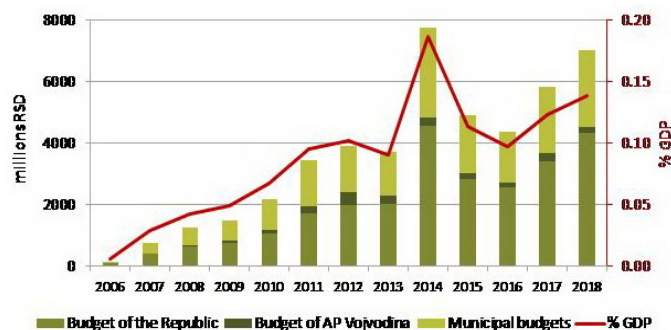


Fig. 4.1.3.2. Distribution of revenue from natural resources use fees

In 2018, revenues from fees for the use of natural resources amounted to 7 038 million dinars (0.14 % of GDP). Revenues are in accordance with the regulations distribute in the following way: the state budget is RSD 4 337 million (0.09 % of GDP), the budget of the AP Vojvodina is 178 million RSD (0.004 % GDP), and the total municipalities budgets are 2 523 million RSD (0.05 % GDP).

In the structure of total fees 2018, Fees for the use of resources and mineral raw materials dominate and their share is 85.7 %. In the period 2006-2018, the increase in these fees indicates an increase in the use of mineral resources.

The share Fees for changing the purpose of forest and forest land is 7.9 %, and Fees for changing the purpose of arable agricultural land 3.9 %. The increase in these fees in the reporting period means that forest land and arable agricultural land now become urban or industrial land.

Fees for the collection, use and trade in protected species of wild flora, fauna and fungi, Fees for the use of wild animals, and Fees for the use of fishery districts are in the function of direct protection of biodiversity. Their share in the structure of total fees of 2018 is respectively 0.6 %, 1.3 % and 0.6 %



**Obstacles and scientific and technical needs related to the measure taken: Please describe what obstacles have been encountered and any scientific and technical needs for addressing these, including technical and scientific cooperation, capacity development activities or the need for guidance materials.**

- Lack of inter-sectoral cooperation,
- Not satisfactory inclusion of biodiversity issues in other sectors,
- Slow procedure for adoption Laws and by-Laws in the field of nature protection

## **4.2 Increasing the level of knowledge and awareness of the importance of biodiversity and promoting public participation in biodiversity protection**

This measure aims to increase the level of knowledge and awareness of the importance of biodiversity of wider public and stakeholders in Serbia. Biodiversity as a subject of research projects and conservation plans are mainly of interest of research institutions, universities, national and provincial institutes for nature protection, ministry responsible for nature protection and only few civil society organizations (national and international). Due to low awareness on importance of biodiversity, public is not interested, or might be interested, but have no information on how to contribute biodiversity conservation. Research priorities in environmental protection and climate change, within which the monitoring of ecosystems and protection of biodiversity are included are recognized by the Ministry of Education, Science and Technological Development and financed through national budget. In the last couple of years scientific projects financed by the Ministry have not been selected and supported due to lack of financing. Some international organizations did effort to continue supporting projects related to nature protection, but when the project finished, all activities and initiatives also stopped.


Based on provision of the Law on Nature Protection, the administrative authority carries out the procedure for designation of protected area and informs the wider public by conducting public hearing on the proposal of the act for designation of a protected area. Promotion of public participation in conserving biodiversity is mainly in the agenda of international organizations and national civil society organizations which deal with nature and biodiversity protection. Their activities are oriented to the local communities and specific problems they are faced on. Through the annual calls for the civil society organizations announced by the Ministry of Environmental Protection and Provincial Secretariat for Urbanism and Environmental Protection, projects are financed from the state and provincial budgets with opportunity for more public to participate in biodiversity protection.

**For the implementation measure, please indicate to which national or Aichi Biodiversity target(s) it contributes**

National target 4

Aichi targets A1 and E19

**Assessment of the effectiveness of the implementation measure taken in achieving desired outcomes**

- Measure taken has been partially effective 

Level of confidence of the above assessment

- Based on comprehensive indicator information

Adequacy of monitoring information to support assessment

- Monitoring related to this target is adequate

### **4.2.1. Indicator name: Biodiversity and nature protection in scientific research**

Key message: For the period from 2011 to 2018, about 4.59 % of funds for financing projects in the field of biodiversity were allocated in relation to total funds for all projects financed by the Ministry of science, education and technology

Assessment: 

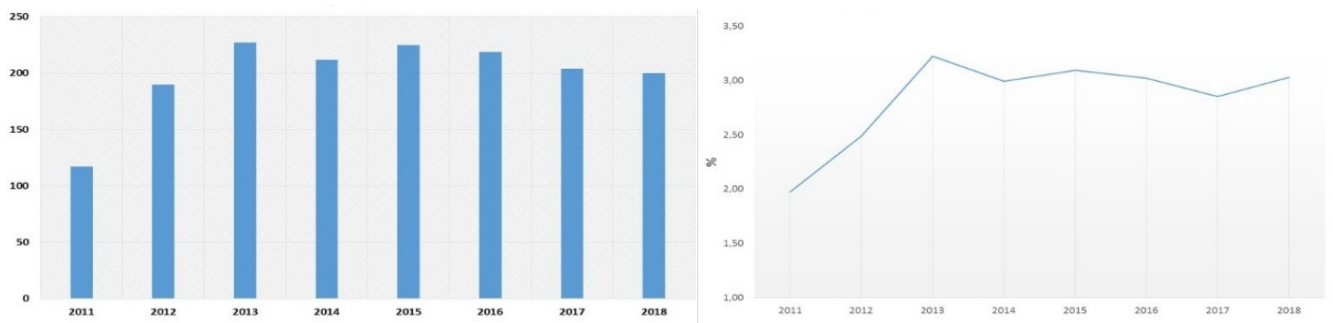


Fig. 4.2.1.1. Number of, and stake in, published scientific papers

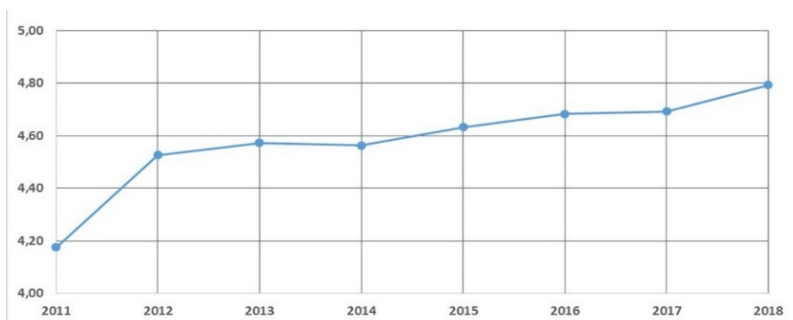


Fig. 4.2.1.2. The stake in funding for projects in the field of biodiversity

Data are provided for the period of 2011 to 2018 (current project cycle). Research on biodiversity and nature protection deals with about 4.92 % of researchers engaged in about 2.33 % of projects in relation to the total number of funded researchers, or projects within all research programs. The largest number of projects is implemented in the field of biology, followed by biotechnology and agriculture, arranging, protection and use of water, land and air and environmental protection and climate change. In the period of 2011 to 2018, about 2.86 % of scientific results in the field of biodiversity were published in internationally recognized journals, compared to the total number of scientific results published by scientists from Serbia engaged in projects in the field of biodiversity (financed by Ministry of science, education and technology) for the same period.

For the period 2011-2018, an average of 4.59 % of funds for financing projects in the field of biodiversity were allocated, on average, for all projects financed by the Ministry of science, education and technology.

#### 4.2.2. Indicator name: Public participation through financing the projects of CSOs in Vojvodina

Key message: The number of supported projects increased significantly and the amount of funds slightly increased from 2010 to 2016

Assessment: 

Indicator shows the relation between number of all of the financed projects and the projects which are related to biodiversity protection, but also the relation between amount of the total funds for the projects per year and the funds for the biodiversity protection projects during 2010-2016.

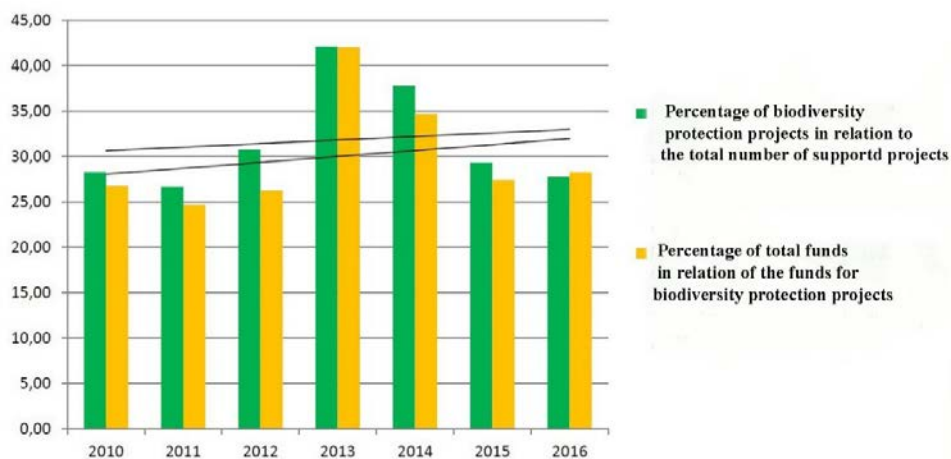


Fig. 4.2.2.1. The percentage ratio between number of supported projects and amount of funds for NGOs in Vojvodina

In the period 2010-2011 funds were provided also through the Environmental Protection Fund of the Republic of Serbia. The results show that the funds varied from year to year but reached the highest level during the period 2010-2011 due to additional financial sources. Generally, the number of supported projects and also the amount of funds (Chart above) decreased from 2010 to 2016, but in the case of a percentage ratio of the total number of supported projects and biodiversity protection projects, as well as in the case of a percentage of the amount of financial resources spent on all projects in relation to biodiversity protection projects, there is a slight positive trend. This means that the number of projects and the amount of funds allocated for biodiversity protection projects has increased over time as compared to the total funds available for the work of CSOs in Vojvodina.

#### 4.2.2.1. Case study: WWF Nature Academy

Assessment:



Within the project „Protected Areas for Nature and People“ WWF have implemented WWF Nature Academy program in five protected areas in Serbia (National parks Fruška Gora, Tara and Đerdap, Special nature reserves Gornje Podunavlje and Protected landscape Avala).

In the WWF Nature Academy teachers and students learn over 8 months about:

- Protected areas – their importance and value, and begin cooperating with the protected area they will become ambassador for;
- Ecological footprint – how our lifestyle influences nature and what can we change;
- Active citizenship – how to become active and influence others;
- Project cycle – how to develop and implement an environmental school project in cooperation with the protected area;
- Communication skills – how to work with various stakeholders and media.

In addition, WWF works with protected area managers to support them in development of specific environmental educational programs and helps them in establishing structured and long-term cooperation with local schools. Up to now, the project involved: 5 protected areas, 20 schools, 110 teachers, over 300 students directly involved in activities and more than 4000 reached with educational programs.





Pic. 4.2.2.1.1. Following the steps of the first botanists

This is an educational program for high school students and college students interested in biology and botanical research. It has been taking place over the last 8 years in which 180 young people from Vojvodina Province took part. The aim of this program is to familiarize with the basic methods of botanical research and the popularization of natural sciences, natural and cultural historical values, as a prerequisite for their inclusion and engagement in active protection of biodiversity, nature protection and sustainable use. Every weekend seminar brings specific topics in scientific research, with demonstration of many scientific methods and which are practiced directly with participants. During these seminars they go through:

- training on basic principles of nature protection and protection of biodiversity, sustainable development and proper use of natural resources
- phase of “botanisation”, field work, collection, determination and preparation of plant material, with special emphasis on endangered, strictly protected and protected species, with mentoring of experienced field biologists and researchers.
- ethnobotanics, a specific multidisciplinary science, which collects knowledge about the use of plants by people. Ethnobotanic research is an excellent model that can familiarize the traditions and habits of the population within a protected area and thus enable the development of existing and the creation of potentially new sustainable uses of plant resources.

The seminars take place in the National park Fruška Gora and Special nature reserve Koviljsko-Petrovaradinski rit which are in the vicinity of Novi Sad, capital of Vojvodina Province.

#### Goranski Eco Camps

The Goranski Eko Camps (GEKs) have been held regularly since 1997, and are intended for children of elementary school age. They get to know the different ecosystems and relationships that exist within natural habitats. They are gaining knowledge through mini-research and fieldwork, within protected areas (National Park Fruška gora and Special nature reserve Koviljsko-petrovaradinski rit). Complete educational program is adapted to school children. Since last year, camps have been thematically conceptualized, lasting for three days and dealing with various topics:

- Pticoljub (Birdlover) - to get to know the species of birds nesting in the floodplains and forests along the Danube,
- Buboljub (Buglover)- to learn to identify and distinguish groups of insects
- Cvetoljub (Flowerlover)- to learn to recognize edible and medicinal herbaceous or woody plants
- Medoljub (Honeylover)- to get to know the species of bees, honey plants and beekeeping
- Drvoljub (Treelover)- to learn about types of forests and forest communities

With the selection of these topics, we wanted to teach children about groups of plants and animals that are direct indicators of the current state of ecosystems and the environment. In this way, children with their own activity find out how much their environment is endangered, who endangers it and how to engage in its preservation and protection. Over the last 5 years, over 220 elementary school students have been educated on basic principles of nature protection and biodiversity protection.

#### A bag full of ecological ideas

The program includes creation of three bags- sets of requisites for educational games in three different natural habitats - in the meadow, in the forest and near the water. The bags are accompanied with the photographs and detailed instructions for implementation of workshops in nature. Teachers are trained to use games and methods from these courses in their everyday work and school classes in biology and nature conservationist. In addition to the manual, we have prepared curricula for each class. The results show that children react very well to the described workshops, they are interested in such learning and better acquire knowledge about nature protection, biodiversity and sustainable development.

#### 4.2.2.2. Case study: Regional cooperation on biodiversity conservation in South East Europe

Assessment: 

Biodiversity Task Force (BD TF) of South East Europe was inaugurated at its 1st meeting held on 14 November 2017 in Belgrade, Serbia. Since its establishment, representatives of Serbia were very active in its work.

BD TF acts as the technical and advisory body of the RCC Regional Working Group on Environment (RWG Env) and is composed of focal points and deputy focal points with expertise in biodiversity and related intervention fields. The objective of the regional Biodiversity Task Force is to advise the Regional Working Group on Environment (RWG Env) on how to mainstream biodiversity concerns in the overall and specific targets of the South East Europe 2020 Strategy and in particular into the Dimension J – Environment. Furthermore, BD TF will stimulate regional cooperation and enable progress towards international and regional biodiversity commitments, including the Strategic Plan for Biodiversity and its Aichi Biodiversity Targets adopted under the Convention on Biological Diversity and implementation of EU biodiversity related directives.

IUCN ECARO acts as the Secretariat of the Biodiversity Task Force (BD TF). The establishment of the BD TF was supported by the German organization for international cooperation - Open Regional Fund for South-East Europe – Biodiversity (GIZ/ORF BD), funded by the Federal Ministry for Economic Cooperation and Development of Germany (BMZ).

More information:

<https://balkangreenenergynews.com/wp-content/uploads/2018/07/GIZ-ORF-BD-ESAV-regional-recommendations-2018.pdf>

[https://balkangreenenergynews.com/wp-content/uploads/2017/08/Regional-Assessment\\_ENG.pdf](https://balkangreenenergynews.com/wp-content/uploads/2017/08/Regional-Assessment_ENG.pdf)

**Contribution of BD TF to Aichi Target 14:** Ecosystem Services Assessment and Valuation (ESAV) – a regional approach

Two exceptional case studies were done in the framework of the regional GIZ ORF Biodiversity project offering considerable opportunities to strengthen socio-economic growth and development, one of them is *Advocating Ecosystem Services Assessment and Valuation (ESAV) in Bosut Forests area – integrating biodiversity and ecosystem services in natural resource uses and management*. According to the conclusions of the study, it is shown that if environmental flooding of the forest complex of the Bosut Forests and an increase of traditional animal husbandry are implemented along with the joint management and establishment of a protected area, the value of four ecosystem services selected as the most important for the area, which lays between Serbia, B&H, and Croatia – wood production, flood prevention, meat production and biodiversity, is expected to rise.

**Contribution of BD TF to Aichi Target 19:** Biodiversity information management and reporting (BIMR)

Aiming at the conservation and sustainable use of the rich South East European biodiversity assets, a regional consensus on principles and key elements of a biodiversity information management and reporting (BIMR) mechanism in line with CBD and EU requirements is needed. Addressing this need, a Regional Assessment of the BIMR Baseline for SEE was developed, focusing on an assessment of the current stakeholder, as well as on the policy and institutional frameworks and information system set-ups in the field of biodiversity. Based on this assessment, BIMR Regional Guidelines were developed to assist all governmental and nongovernmental stakeholders in effective data management, thereby systematically improving both the quality and usability of data as well as ensuring compliance with EU and CBD standards and requirements. The Guidelines highlight aspects to be considered when planning, designing and developing biodiversity information systems, and also in the process of biodiversity data management and reporting (biodiversity data standards, standardized forms for biodiversity data collection, geo-referencing, data usage and authorship rights, etc.).

**Additional information:**

IUCN has released at the CBD COP14 in Sharm El Sheikh the “*State of nature conservation systems in South-Eastern Europe*”, first comprehensive report on institutional arrangements for nature conservation in the region that will serve decision-makers, experts and the donor community to shape and implement nature-related policies and activities. State of nature conservation systems in South-Eastern Europe was finalized in cooperation with state authorities and agencies from the region, as one of the results of the three-year project ‘*Towards strengthened conservation planning in South-Eastern Europe*’ implemented by IUCN ECARO.

<https://www.iucn.org/news/eastern-europe-and-central-asia/201811/nature-conservation-systems-south-eastern-europe>

**Obstacles and scientific and technical needs related to the measure taken:**


- low awareness on need to protect biodiversity
- low level of knowledge of wider stakeholders on possibilities to contribute better biodiversity conservation
- lack of financing scientific projects regarding biodiversity protection
- low level of contribution of local communities to the biodiversity conservation







## SECTION III

### Assessment of progress towards each national target

#### National Target 1: Protection of Biodiversity

##### Rate of progresses toward the implementation of the selected target

- On track to achieve target 

National target	Priority actions	Aichi target	Progress Assessment	National Progress Assessment
National target 1. Protection of Biodiversity	Priority action 1.1.	B8, B9, C12,		
	Priority action 1.2.	C13		
	Priority action 1.3.	D15		
	Priority action 1.4.	E19		
	Priority action 1.5.	A4		

The deposition of pollutants from the air is one of the main exogenous ones factors that affect health the state of forests and vegetation, as well as the quality of forests land influencing the stability of the ecosystem. Also, like the deposition result also results in a reduction in forest resistance to drought, but also on attacks of insects and fungi. Based on the results, it can be concluded that there has been a significant reduction in the concentration of the air pollution deposition since 2001. In Serbia there is a declining trend of air pollution with potentially toxic elements. Spatial distribution of the element concentrations in the moss across Serbia in 2015 highlighted the southern part of the country (Kosovo and Metohija) as the most loaded with the elements, especially As, Cd, Cr, Ni, Pb, Sb, V and Zn. This area is characterized by complex geological settings, followed by the mining, and the other accompanied activities. Besides, the highest concentrations of Cu found in the region of the copper-mining basin in the north-eastern part of Serbia. Since 2010, there have not been exceedances of limit values for air quality parameters SO<sub>2</sub>, NO<sub>2</sub> and PM<sub>10</sub> in protected areas. Only in the summer period there were exceedances of target value for ground level ozone.

The time period for monitoring of the accumulation of 8 metals (Fe, Mn, Zn, Cu, Ni, Pb, Cd, Cr) encompassed the period from 1996 to 2018. During processing of literature data and results of researches, data were used for 11 years (1996, 1998, 2002, 2003, 2004, 2006, 2010, 2013, 2014, 2015, 2018). Results of metal accumulation for 31 species of aquatic macrophytes at 65 sites throughout the Republic of Serbia were presented. The obtained results for the water macrophytes application show a tendency to increase of the concentration of the tested metals in water plants in the period of 11 years of the rivers, reservoirs and lakes monitoring. It is recorded increment of population cover of red algae. In the conditions of climate change and increasingly frequent burden of nutrients, the phenomenon of cyanobacterial flowering is increasingly present in the waters, which can be accompanied by the production of toxins dangerous to all aquatic organisms.

The latest update of the Cadastre database shows that on the territory of the Republic of Serbia, 709 potentially contaminated and contaminated sites were identified and recorded, of which 557 sites are registered and 152 are estimated. Out of 709 sites, 478 are in need of investigation or still to be investigated and 103 are currently under investigation. Rehabilitation and remediation (re-cultivation) are completed on 52 sites where after-care measures are currently being applied.

According to the last inventory of the invasive species of plants and animals for the Republic of Serbia, which was made in 2016 under the ESENIAS (regional portal for information on invasive alien species in the countries of eastern and south-eastern Europe - <http://www.esenias.org>), There are a total of 346 invasive species on the territory of our country. Considering that the species is invasive on the territory of a country if it is listed on the "official" list of invasive species of that country, a total of 165 species of

invasive plants have been recorded for the Republic of Serbia and eight countries in the Western Balkan region. The number of invasive species of insects in Serbia is on the rise (10-30). *Halyomorpha halys* is a type of bug-insect from the *Pentatomidae* family, which is native to the area of East Asia. The species is invasive and is first seen outside its natural area in the US. The first published data on the findings in the area of Europe are from 2004, although it is assumed that it was previously present in Europe. *H. halys* is considered a pest of agricultural crops and uses a large number of plant species in its diet. *Cydalima perspectalis* was first recorded in Serbia in 2014 with just a few finds. As of next year, there is an increase in the findings (even 10 times higher in 2015 than in 2014). In the following period, the number of findings were growing and falling slightly over the years. Overpopulation of gypsy moth usually lasts from 3 to 6 years. In the period from 1862, since the time when it is being monitored in the territory of our country, to date 18 gradations have been registered, and the new (19th) gradation of the gypsy moth is underway in 2017, with the increased presence of gypsy moth nests, on relatively small surfaces, so that the gypsy moth came out of the latency and entered the first phase of gradation - progradation. During 2018, the trend of increasing its number and expanding territory under attack, which is mainly of low intensity.

All human health ultimately depends on ecosystem services that are made possible by biodiversity and the products derived from them. While the inter-linkages between biodiversity, ecosystem services and human health are inherently complex, inter-disciplinary research is aiming to develop a more thorough understanding of these essential relationships. Increase in the concentration of allergenic pollen of ambrosia from north to south of Serbia is registered, together with many cases of allergic diseases. In the last 20 years significant population increase of this plant has been documented on the territory of Serbia and the city of Belgrade. Long-term presence of ambrosia in this area and high reproductive potential created substantial seed reserves in the soil, resulting in its presence on cultivated and non-cultivated land on the territory of Vojvodina province and Belgrade area representing a long lasting problem.

All social entities that can contribute to the issue within their competencies must be included in the resolution of the problem. In the system of measures that need to be implemented (preventive, physical, chemical, biological, agro-technical, administrative) in order to combat ambrosia, it is important to constantly educate and raise awareness of the need for timely preventive health measures in order to protect and improve their own health and preservation of the environment. The area of ambrosia suppression is increasing. [The Institute for Biocides and Medical Ecology is conducting research of the Western Nile virus in populations in the territory of Serbia. Sampling of mosquitoes in the field and testing for the presence of the virus is carried out during the season of mosquito activity \(April-September\) starting from 2013 to the present day. During 2013 and 2014 regular sampling of mosquitoes was conducted in 26 municipalities, and supplemental on epidemiological indications in another 20 municipalities. From 2015, sampling is carried out in the territories of 10 municipalities located in the Danube and Sava basins.](#)

Since the birds are carriers of the virus, the occurrence of viruses in mosquito populations varied from year to year. 2013 and 2018 are record years in terms of meteorological measurements. 2013 is one of the 5 hottest years in the past 100 years since the measurement started, and 2018 is the hottest in the history of meteorological measurements. Such conditions greatly affected the early and more frequent appearance of mosquito populations that were the carrier of the Western Nile virus. Out of the total number of cities covered by sampling and analysis of mosquitoes in the presence of [Western Nile virus](#) in 2013, 58 % were positive, and in 2018, 73 % of the cities surveyed. In the period from 2011 to 2017 the number of positive locations and cities for the presence of viruses in mosquitoes was significantly lower and ranged from 20 % in 2014 to 50 % 2015. Total of 41 confirmed case of fever from the Western Nile, including two deaths, a patient aged 81 years from the South Banat district and 74 year old from the territory of the City of Belgrade, which can be linked to fever from the Western Nile fever. The number of infected ticks causing Lyme disease is in decline.

According to CORINE Land Cover for 2018, the area under forest in the Republic of Serbia (excluding the territory of the Autonomous Province of Kosovo and Metohija) is 2 380 917 ha, which represents 30 % of the territory, while according to SPOT5 satellite images the area is 2 654 000 ha, which is about 35 % territories. In the period from 1953-2012, there was an increase in the area under the forest for over a million hectares, an increase of 75 % compared to 1953.

Based on SPOT5 satellite images with a resolution of 10 m, epoch 2010/2011, the area under the forest is 31 956 km<sup>2</sup>, which represents about 36 % of the territory of Serbia. The area of deciduous forests is 29 442 km<sup>2</sup>, the area of coniferous forests is 1 965 km<sup>2</sup>, and the area of mixed forests is 549 km<sup>2</sup>.

The analysis shows percentage of presence of different species, according to the number of trunks. According to the National Inventory of Forests in the Republic of Serbia, there are 49 tree species, the boreal ones being more numerous (40) than conifer species (9). The inventory conducted in 19th and 20th century reported 68 tree species. The most common species is beech tree, with 20.6 % of the total number of tree trunks. The analysis shows percentage of tree species by volume, in the inventory unit.

Almost 50 % are forests consisted of 2-3 tree species; there are 44 % of forests with 4-5 tree species, while forests with only one tree species cover only 7 % of the inventory unit. The forest ecosystem in Serbia has a very favorable status. According to the data of the



Forest Inventory, the total volume of dead wood in the forests of the Republic of Serbia is 16 260 414 m<sup>3</sup>. Average standing dead wood volume is 4.05 m<sup>3</sup>/ha, and lying dead woods volume is 3.17 m<sup>3</sup>/ha, in other words the total concentration of dead wood in our forests is 7.22 m<sup>3</sup>/ha, in central Serbia it is 7.18 m<sup>3</sup>/ha, and in Vojvodina 7.75 m<sup>3</sup>/ha, which is considerably above the norm of 2-3 m<sup>3</sup>/ha.

Analysis of the change of intended land use in 2006-2018 period shows that most changes occurred under artificial surface category (34 605 ha increase). Agricultural land in the observed period reduced by 86 492 ha. Surfaces under the category of forests and semi-natural areas increased by 220 485 ha, humid regions – classified under inland wetlands – increased by 8 487 ha, while areas under water basins increased by 17 542 ha, mostly as a result of construction of artificial lakes.

Fresh water habitats are more endangered than forest habitats. Fragmentation index of river habitats in Serbia is 0.01895 with significant increase since 1930. Based on data for 43 dams with existing data on the year of construction, it may be noted Fragmentation index increase in the period 1930-2010. The largest numbers of dams are with a height of up to 20 m, while 5 dams are height of about 100 m. However, the construction of dams on the Danube resulted in a significant negative effect, primarily on the sturgeon species, which could no longer sail upstream. After Iron Gate 1 building (1970 year) catch of eel has not been registered. Catch of Stella sturgeon significantly decreased after Iron Gate 1 building and after Iron Gate 2 building (1984 year) almost disappeared. Catch of Sturgeon and Beluga increased after Iron Gate 1 building, but significantly decreased after Iron Gate 2 building. Fish catch of Acipenseridae species had been registered until 2002.

The population of the forest butterflies and birds is in a slight increase and there is a slight decrease in the population of meadow butterflies and birds. Due to the measures of protection and reintroduction significant increase in the population of the Griffon vulture is registered. The eastern imperial eagle is a Euroasian species, and today it is more present in the Mongolian and Kazakhstani steppe, while in Europe, unlike earlier times its number is drastically lower. For example, up to twenty years ago on Fruška Gora there were three pairs of eastern imperial eagle and Deliblatska pescara there were only seven or eight. Today they are no longer there, and the only remaining couple in our country has nested on Canadian *Populus* tree in the steppe near the village of Serbian Kostur, where this year it also has laid eggs. According to the latest published estimates, 16-21 nesting pairs of Steppe falcon (32 to 42 adult individuals) is in Serbia. In the last 19 years the population has decreased by 69 %, which has been determined on the basis of permanent monitoring, reduction of the distribution of the species and potential level of exploitation - illegal killing.

Populations of large carnivores in the last 5 years there has been a slight increase. There are unharmonized data on the number of populations of large carnivores in Serbia. The first action plans for the management of large carnivores (gray wolf, bear and lynx) were done in 2007, pending adoption. Then new management programs were prepared for bears and lynx in 2018, and in 2019 for the wolf. There are unharmonized data on the number of populations of large carnivores in Serbia. According to the data of the Forest Administration, the number of wolf population varies from 1600 to 2000. Bear population at 50-120 with a marked increase in number. The population of lynx on 20-21, and the population of beavers at 40-80 with a downward trend. However, according to expert estimates, the number of wolf population in Serbia is 800-1200. The population is divided into two sub-populations, Dinara-Balkan and Carpathian and both populations have a stable and slightly upward trend. This estimate is based on a registered wolf catch in Serbia that has been in the range of 150-170 in the last 5 years, so if a five year catch is observed, the wolf population is estimated at about 1000 individuals, with a slight increase in the population.

Based on the data from the Ministry of agriculture, forestry and water management, significant presence of more than 44 autochthonic and exotic races of domestic animals has been noted in Serbia (7 races of horse, 1 race of donkey, 8 races of cows, 3 races of goats, 5 races of sheep, 18 races of pigs and several races of poultry). Between 400 and 500 of agricultural husbandries and associations own endangered species. The following autochthonous races of domestic animals in Serbia have been maintained: podolac cow; busha; domestic ox; domestic mountain horse; nonius, domestic Balkan donkey, mangulica, moravka, resavka, pramenka (svrljiska, sjenicka, pirotska, karakacanski, krivovirski, bardoka, baljusa, vlaska vitoroga, lipska) sheep, cigaya (cokanski type), domestic Balkan goat, domestic chicken (Sombor kaporka, naked-neck chicken, Svrljig chicken, Eastern-Serbian chicken), domestic turkey, domestic guineafowl, domestic goose (status of Sombor goose, Novi Pazar goose and Podunavska goose is unknown), domestic duck. Autochthonous sort of bee, *Apis mellifera carnica*, is also important with its varieties, which is one of most valuable sorts of honeybees in the world, according to its characteristics. Dogs that are used for protection of herds (Serbian shepherd dogs) or those used as working dogs for herd management (pulini) should be included into autochthonic animal races of Serbia. The trend of the population of endangered autochthonous breeds of domestic animals is on the rise, as a result of incentives planed every year. Increased number of animals recorder for example at cow busha and domestic mountain horses, can be explained by the fact that in these breeds there was no identification of animals on the ground. Additional monitoring in the field is needed. It is evident that from 2014 some of the domestic animals increased rapidly in number of animals, such as "mangulica" pig, due to increased interest for their growth for consumption as delicious food (mostly in restaurants).

Among genetic resources of medical and aromatic herbs, greatest importance is given to genetic diversity of commercially important species (chamomile, mint, sage, hypericum, yarrow, oregano, bearberry, valerian, plantain, primula, etc.), as well as to sorts of limited areals and to those that are for some reason endangered. Looking at the genetic resources of medical and aromatic herbs and the need for their conservation, coordinated monitoring activity, which would look into the status of their populations, has not been implemented for a long time, while general conservation strategy at national and international levels have not been developed yet.

At present, a total of 4 238 samples are kept in the collection of the National Bank of plant genes. Grain and maize 2 985 samples, Medicinal and aromatic herbs 387, Industrial plants 367, Fodder plants 284, Vegetables 215.

According to the data from the Register of seed objects of the Ministry of Agriculture, Forestry and Water Management of the Republic of Serbia – Forestry Management (2018), in Serbia there are 211 registered facilities for the production of selected and qualified reproductive material. Of these, 192 are facilities for the production of selected reproductive material (51 coniferous and 141 deciduous), and 19 facilities are registered for the production of qualified reproductive material (1 coniferous and 18 deciduous)

The total area of seed objects is 2 190.8 ha (1 593.7 ha deciduous and 597.1 ha coniferous). These objects include 44 species of trees, of which 33 are deciduous and 11 coniferous species of trees. According to the types of trees the following seed objects are most common: *Fagus sylvatica* L. (20 seed objects), *Quercus robur* L. (15), *Populus nigra* L. (14), *Quercus petraea* (Matt.) Liebl. (13), *Picea abies* Karst. (13), *Pinus nigra* Arn. (9), *Quercus frainetto* Ten (9), *Abies alba* Mill. (8), *Robinia pseudoacacia* L (8), *Acer pseudoplatanus* L. (7), *Juglans nigra* L. (6) etc.

Fresh water habitats are more endangered than forest habitats. Fragmentation index of river habitats in Serbia is 0.01895 with significant increase since 1930. Based on data for 43 dams with existing data on the year of construction, it may be noted Fragmentation index increase in the period 1930-2010. The largest numbers of dams are with a height of up to 20 m, while 5 dams are height of about 100 m. However, the construction of dams on the Danube resulted in a significant negative effect, primarily on the sturgeon species, which could no longer sail upstream. Catches of Acipenseridae species and eel are observed as an effect of two dams building in Danube. After Iron Gate 1 building (1970 year) catch of eel has not been registered. Catch of Stellat sturgeon significantly decreased after Iron Gate 1 building and after Iron Gate 2 building (1984 year) almost disappeared. Catch of Sturgeon and Beluga increased after Iron Gate 1 building, but significantly decreased after Iron Gate 2 building. Fish catch of Acipenseridae species had been registered until 2002, when Serbia ratified CITES Convention. Since 2009, almost all Acipenseridae species are under protection and catch is forbidden.

Although Serbia did not have the obligation to reduce greenhouse gas emissions (GHG) between 2008 and 2012, it was necessary to prepare national and periodic UN Framework Convention on Climate Change (UNFCCC) reports in order to allow international cooperation in the field of climate change and systemic observation, as well as established knowledge transfer and clean technologies. Also, Serbia had to formulate and implement measures of mitigation, education, training and public information in order to increase the availability of information on the causes and consequences of climate change. During 2010, based on the UNFCCC requirements, the Ministry of Environment and Spatial Planning of the Republic of Serbia prepared the First National Communication (First Report), which contains information on the national context, the database and emission calculations GHG (1990-1998), under the UNFCCC (2010), assessment of the vulnerability and impact of climate change, as well as the necessary measures for adaptation and mitigation. It was developed in accordance with the "Guidelines for the Preparation of National Reports for parties not included in the Annex I Convention" (17 / SR.8), by the procedures of the Global Environment Facility (GEF), national regulations, documents and strategies. Taking into account the political, technological, financial and social aspect of the problem, this document also defines specific climate change scenarios (for the periods 2001-2030, 2071-2100), while the assessment of mitigation is related to several sectors - energy, industry, agriculture, forestry and waste management. The first national communication also provided data on research and systemic observations, but also gave recommendations and instructions for future education, training, capacity building and public awareness of global warming and GHG emissions.

Correlation between dried trees and strongly defoliated trees for 4 dominant species (Beech, Hungarian oak, Turkish oak and Spruce) shown strong dependence of the temperature and precipitation anomalies during the summer season (June, July and August) - when extremely hot and dry summers were registered. Since 2008, significant increase of dried trees (class 4) and strongly defoliated trees (class 3) for 4 dominant species (Beech, Hungarian oak, Turkish oak and Spruce) have been registered. Increase of dried trees during 2014 was 5 times higher than in 2007.

Increase of strongly defoliated trees was 4 times higher during the same period. When looking at healthy trees, about 90 % of coniferous and deciduous trees did not have or had a weak defoliation. The defoliation was not registered on 92.4 % of fir trees, 91.6 % of spruce trees, 91 % of white pine trees and about 40 % of black pine trees. Moderate and strong defoliation involves about 43 % of black pine trees. Of the deciduous species, 85 % of hornbeam trees, 81 % of oak trees, 73.2 % of beech trees, 71 % of Austrian oak

and 65.2 % of sessile oak trees had no defoliation. The moderate and weak defoliation of the deciduous species was increased in relation to 2017. In 2018 an assessment was made of the condition of forest species on 130 sample plots, to a total of 2 968 trees. During the year 2018, no drying of trees of coniferous species was recorded, while 0.1 % deciduous trees were dried, but there was an increase in strong defoliation of coniferous species by around 30 % and deciduous species by about 50 % compared to 2017.

In 2011 and 2012 man-made damage was the most expressed, while in recent year damage caused but natural disasters increased several times. It is evidenced that some years were specific related to damage caused by forest fires. The most remarkable damages in cubic meters of timber were in 2012, 2003 and 2011. In 2007 even the amount of cubic meters of burned timber have not been large, damage in hectares on forest surface caused by fires have been very expressive.

Decline in annual precipitation, relative air humidity and soil moisture was followed by a decline in the recorded number of macrofungal species. On the contrary, increase in the value of above factors led to increase in the number of species. Therefore, it can be expected that the trend of climate change towards more arid conditions in Serbia would lead to the declining of macrofungal communities, as well as changes in species composition. This would inevitably lead to a change in the accompanying vegetation and cause a disturbance of natural processes in which macrofungi are involved.

Flowering of Zeleniče (*Prunus laurocerasus*) has never been recorded in the older literature. For the first time it was observed and recorded in 1983. Years when flowering was observed and recorded are: 1983, 1998, 2008, 2012, 2017. For other years occurrence of flowering is unknown. Period during which flowering was observed is May-June. Final set of criteria, which must agree with values derived from temperature data for the first half of the year, give as a result that during the period of 57 years flowering was possible in 17 years, from which 6 happened during the 1961-1990 and other 11 during the period of significantly warmer climate 1998-2017 when also was relatively frequent flowering of Zeleniče. Last three recorded flowering happened with 4-5 years interval. Did flowering occurred meanwhile - it is unknown. The observation of the flowering of the winter aconite (*Eranthis hyemalis*) in the Bagremara forest near Backa Palanka city was carried out relatively regularly since 1996 (observations for the years 2000, 2001, 2002, 2004, 2011, 2012 are absent, while for 16 years there are data on the date of beginning of flowering). The data were analyzed for the period 1996-2017. The average date of flowering of winter aconite, obtained from all available data, is the 50th day from the beginning of the year (February 19th). For the period 1996-2006, the average day of flowering is the 68th day (March 9th), and for the period 2007-2017 is the 38th day (February 7th).

The growth in number of Black-headed Bunting (*Emberiza melanocephala*) is observed on the territory of Serbia as well as increasing the areal distribution from south to north of Serbia. The first observed habitats in Serbia until the mid-20th century are in the area of southern Serbia (Vranje, Niš, Pirot, etc.), and it is also known that at the end of the XIX century it certainly did not nest north of Vranje. Since the middle of the 20th century in drought and warmer years begins to appear from time to time and to the north. Mostly areas of lower altitudes (up to about 400m) are inhabited, but their occurrences are examined in more rare cases at higher altitudes. During the year 2003, which was warm and dry during the period of settlement of this species, the Blackheaded Buntings were also seen on the slopes of Fruška Gora at an altitude of up to 200m. In addition to 2003, an important year after the settlement of this species on its way to warmer regions was 2000, which is also characterized by exceptionally warm and dry weather. Observed number of breeding pairs in two periods estimated for the territory of Serbia is: 250-470 for the period 1995-2002 and 1800-2700 for the period 2008-2013

Zoo Palic officially started cooperation with the competent institutions for appropriate disposal and care for seized or confiscated wildlife in 2004. First live specimens from the confiscation arrived at the shelter were three specimens of Green iguana (*Iguana iguana*) and one specimen of Burmese python (*Python molurus*). Up to date, more than 3 500 animals have been accepted in the shelter, and the tendency of the arrival of individuals is increasing each year.


The structure of seized or confiscated live specimens of wild animals shows that birds and reptils were the most numerous animals in Zoo, folowed with mamals. Critically endangered species such as Eastern Imperial Eagle are especially vulnerable. Huge pressure onto bird from illegal and legal hunting, pigeon breeders, more field work, more volunteers and members, large media campaigns, and better visibility of the issue.





Intentional or accidental wild bird poisoning cases were also investigated. Pigeon fanciers whose main target are raptors generally commit intentional poisoning. Besides them, livestock breeders and game wardens often set poisoned baits for mammalian predators, which usually leads to raptor and crow poisoning. Accidental poisoning is generally the result of the inappropriate use of pesticides, which affects a wide variety of wild bird species. A total of 169 cases which involved 34 bird species were recorded since year 2000, and of the 733 individuals that were poisoned, only 33 of these were rehabilitated. Illegal wild bird shooting includes the killing and wounding of protected and strictly protected species, and cases of gamebird poaching. Within poaching cases of hunting with illegal

methods and means, the use of live decoys, electronic calling devices and semiautomatic shotguns were also included. As many as 840 cases of illegal shooting were registered since year 2000, which involved a total of 89 bird species. A total of 4 088 birds were affected by this illegal activity.

## National Target 2: Improvement of the system of protected areas and ecological networks

### Rate of progresses toward the implementation of the selected target

- On track to achieve target 

National target	Priority actions	Aichi target	Progress Assessment	National Progress Assessment
National target 2. Improvement of the system of protected areas and ecological networks	Priority action 2.1.	C11		
	Priority action 2.2.	C11, D14		
	Priority action 2.3.	B5, B7, C11		

The total protected surface is 673 835 hectares, which represents 7.61 % of the total area of Serbia. The current statistics for the territories with a defined protection regime is presented in graph below. Total of 459 protected areas are under protection. During 2018 protected area increase for 6 416 ha or about 1 %. Total surface of protected areas that belong to the one of IUCN categories (I-VI) is 410 798 ha. In 2018 compared to 2010, percentage of areas under category IV decreased from 37 % to 25 %. Other categories more or less increased, or has retained the same proportion. Institute for nature conservation of Serbia and Provincial institute for nature protection prepared studies of protection and revision for 89 more protected areas, total surface 110.030 ha. So we can consider total protected area represents 8.82 % of total territory of the Republic of Serbia. According to national legislation, areas with finalized studies of protection, even they are not designated, are considered as protected areas.

Although forested areas increase inside the protected areas at the same time fragmentation of forests increase, except for mixed forest. The pastures and natural grasslands (classes 231 and 321) have different changes. Increase of pastures area altogether with decrease of fragmentation is registered. Also decrease of natural grasslands altogether with increase of fragmentation is registered. According to recognizable places (e.g. Grebenac village), toponyms and through comparison of maps, in GoogleEarth is calculated that area of 1648 ha is from open sand habitats changed to mosaic of grasslands, bush and forest habitats between 1819-1869 and 1869-1887, and until today, they are almost completely changed to forest plantation dominated by Black Locust (*Robinia pseudoaccacia*).

Over the past 5 years clearly visible is the trend of increasing the number of activities of Public enterprise Srbijasume, as a manager of protected areas, on monitoring and improving the state of protected areas through the realization of various projects, monitoring and research of biodiversity in the protected areas in which the manager is.

Activities are carried out by various relevant scientific, educational and research institutions, as well as various associations and NGOs (Institute for Nature Conservation of Serbia, Faculty of Forestry, Faculty of Biology, Association for Protection and Study of Birds, Habiprot, etc.). Activities were carried out to monitor the status of moths entomofauna, birds, amphibians and reptiles, bears, lampenflora, inventories and mapping of habitat types, conservation and targeted use of genofunds of rare and endangered species of forest trees and bushes, the most significant endemic and relict flora representatives, medicinal herbs, drying of forests, etc. Through all these activities, management of protected areas is becoming more biodiversity oriented.

From 2011-2019. there is a trend of increasing the determined budget funds of Serbia for subventions of protected natural assets of national interest. Funds from fees for the use of the protected area are used by the management for the protection, development and

implementation of the plan, and they relate to the implementation of the management plan and program. The taxpayer is a user of a protected area, an individual, an entrepreneur, a business company and another legal entity that carries out business or is in possession of immovable property and other things in the protected area, visits the protected area for rest, sport, recreation and similar needs, or anyone who uses protected area and its benefits otherwise. In 2018 there is an increase in revenues in the name of compensation for the use of protected areas in comparison with the previous period is registered. Budget structure provides information on the general management of a national park and state commitments (support) to management of national parks. Currently, support from the state budget is low (in average less than 10 % of the total budget. The biggest proportion of budget is coming from the direct use of natural resources (primarily wood) and in average it makes over 50 % of the total budget of a national park. Such management practice, where the financing is based on forestry activities, is not in line with the modern concept of protected areas and not sustainable. The difference in the management effectiveness in the four conducted studies (2009 - 2017) in the landscape of exceptional characteristics „Dolina Pcinje“ was noticed.


The ecological network of Serbia is comprised of 101 areas and it represents an assembly of functionally connected or spatially close ecologically significant areas, which through their biogeographic presence and representativeness significantly contribute to the conservation of biodiversity and sustainable utilization of resources, including the ecologically significant areas of the EU Natura 2000. Up to now, 61 sites have been nominated for the European Emerald Network. In 2009 42 Important Bird Areas (IBA) with the total coverage of 1 259 624 hectares, which represents 14.25 % of the territory of the Republic of Serbia have been identified. Furthermore, 62 areas of Important Plant Areas (IPA) have been defined and they encompass a surface of 747 300 ha or 8.5 % of the territory of the Republic of Serbia. Also, 40 areas of Prime Butterfly Areas (PBA) have been identified. The total surface of all PBA surfaces is 903 643 hectares, which represents 10.2 % of the territory of the Republic of Serbia. Ten Ramsar sites cover total area 615 22 ha or 0.7 % of territory. The area of the proposed Prime Hoverfly Area outside of the Nationally Protected Area is small (1.36 % of the national territory), but its protection would greatly improve hoverfly conservation by increasing the inclusion of hoverfly habitats for previously unprotected species and by including hoverfly biodiversity hot spots. Total under the ecological network 16.52 % area of Vojvodina (protected areas and habitats of strictly protected species of spatial units)



Inside the area of the Ecological Network of Serbia (without the territory of the Autonomous Province of Kosovo and Metohija), the surface area of almost all natural and semi-natural habitats has increased, while simultaneously reducing the fragmentation of the same habitats in the period 2006-2018. The area of predominantly agricultural land with a significant area under natural vegetation (class 243) decreased by about 2.7 %, while the fragmentation decreased by 2.7 %. The area of deciduous forests (class 311) was reduced by about 2 % with a decrease in fragmentation by 8.6 %. The area of coniferous forests (class 312) increased by 1.6 % with a decrease in fragmentation by 2.4 %.

The area of mixed forests (class 313) increased by 5 % with a decrease in fragmentation by 3.2 %. The surface of the transitional shrub forest vegetation (class 324) increased by 5 % with a decrease in fragmentation by 1 %. There is no change in the surface of the natural grasslands (class 321) with a decrease in fragmentation by about 4 %.

## National Target 3: Sustainable use of natural resources

### Rate of progress toward the implementation of the selected target

-Progress towards target but at an insufficient rate 

National target	Priority actions	Aichi target	Progress Assessment	National Progress Assessment
National target 3. Sustainable use of natural resources	Priority action 3.1.	A3, B5, B6, B7, C12, D14, D16		

Sustainable forest management refers to the total area of forest covered by the plan. The management plan may be operating type (management plan) or less specific. 52.2 % of Serbian forests are private property, 39.8 % are state property, and 8 % belong to other form of ownership. Forest quality parameters are different, depending on the ownership. Although a share of state-owned forests in total Serbian forests is under 40 %, their overall timber volume amounts to 48.5 % or 196 m<sup>3</sup>/ha, while timber volume in the privately-owned forests (which make over 52 % of the total forests) covers below 45 %, or else 138 m<sup>3</sup>/ha. The most of state-owned forests are managed by public enterprises (PE) „Srbijasume”, „Vojvodinasume”, „Borjak” – Vrnjacka banja and public enterprises for management of national parks. PE „Srbijasume” manages 17 forest estates, and PE „Vojvodinasume” is in charge of 4 estates. State-owned forests allocated for use by forest estates and private forests outside the protected areas are considered to be commercial forests. The total surface of commercial forests in Serbia is around 1 500 000 ha, or around 65 % of the total forest surface. In terms of certification schemes in Serbia, only public forests are certified through the Forest Stewardship Council (FSC®) certificate. Public enterprise Srbijasume has certified 834 439 ha and Public enterprise Voivodinasume has certified 128 789 ha, which corresponds to 100 % of the managed forests in both enterprises. Forests administered by the National Parks and non-state forests are currently not covered by any certification schemes.

Timber volume in the forests of the Republic of Serbia amounts to 363 million m<sup>3</sup>, which is around 161 m<sup>3</sup>/ha. In broadleaved forests the volume was around 159 m<sup>3</sup>/ha, while in conifer forests the volume was around 189 m<sup>3</sup>/ha. Annual increment was around 9 million m<sup>3</sup>, or else around 4 m<sup>3</sup>/ha. Annual increment in broadleaved forests was around 3.7 m<sup>3</sup>/ha, while in conifer forests it was around 7.5 m<sup>3</sup>/ha. In 2015 in the forests of the Republic of Serbia around 2 954 000 m<sup>3</sup> of wood was logged, with was about 10 % more than the previous year. During recent years wood logging has increased by around 100 000 m<sup>3</sup> per year, but it was still less intensive than in 2000. Analysis of the trend of wood cutting in the last 30 years has shown that over the last 30 years or so wood cutting ranged from 2 500 000 to 2 800 000 m<sup>3</sup>, which is less intensive than it was in 70-ies and 80-ies of the last century. Unofficial expert estimates were somewhat lower than the official data – around 3 000 000 m<sup>3</sup> per year.

The collection of medicinal herbs shows upward trends starting from 2004, the quantities of mushrooms collected are constantly increasing and are conditioned by weather conditions (whether the year is good for mushrooms or not), snails are kept constant on quantities that are approved, while frogs over the last 5 years have not been collected because excessive collecting has damaged the age structure of populations, so there are not enough adult individuals in the wild. Weather conditions by years (bad year for mushrooms due to the great dry season, the same goes for snails, some years are bad for juniper because it does not yield every year, the dry season affects the quantity and quality of medicinal herbs. Serbia has very good prerequisites for the development of beekeeping (apiculture), distinguished by heterogeneous relief and climatic conditions and by the existence of various honeybee pastures. Considering the area of wild flora, it would be possible to breed up to 800 000-bee colonies. However, disregarding this possibility, the current utilization of capabilities is only 33.4 %, resulting in annual production of 4000–5000 tons of honey. According to the Annual Reports of the Institute for Nature Conservation of Serbia, licenses issued include 30-40 % of actually collected quantities from nature, which means that the quantities actually collected are 2.5-3.3 times higher than shown, or on average 2.9 times is more accumulated than the recorded quantities.

The research aimed at contributing to the preservation of the diversity of medicinal herbs of the "Stara Planina" and promoting traditional ethnobotanical and ethno medicine knowledge of the researched area of Public enterprise "Srbijašume" was carried out in cooperation with the Institute for Biological Research "Siniša Stanković" from Belgrade. The goal of the Project was to research the

medicinal herbs of "Stara Planina" and their medicinal properties with the aspect used in traditional and alternative medicine by the local population and the people. Also, the realization of the Project included: determining diversity and quantitative representation of medicinal plants in the area of "Stara Planina"; assessing the degree of vulnerability of medicinal flora diversity and proposing appropriate protection measures, taking into account the quantitative representation of certain species; analysis of the use of medicinal herbs in phytotherapy; proposing the method and time of harvesting/collecting (in accordance with the phenophase) of medicinal herbs or their parts, with the maximum preservation of their number, diversity and habitat; assessment of the potential for sustainable development of natural resources of medicinal herbs in the "Stara Planina" region, as well as the examination and suggestion of the possibility of cultivating important plant species, either from the aspect of demand (which reduces the pressure of natural populations), either from the aspect of nature protection

The case study for the Bosut forest addresses the four basic "benefits of nature", which represent ecosystem services: regulation services for flood prevention, sustainability of forest income, nature conservation and well-being of the local population. If ecological flooding of the forest complex and the increase in the number of traditional animal husbandry (for pigs) are implemented taking into account integrated management and establishment of protected areas, increase in the value of the four most important ecosystem services of Bosut forest is expected:

- Profit in wood production would be 30 to 50 % less sanitary deforestation, that is, proportionally higher yield of quality industrial wood, as the current losses due to inappropriate water regime would be reduced;
- Forest retention would be able to accept between 100 and 200 m<sup>3</sup> of water, which would be a great benefit for flood protection;
- With an increased number of pigs (5-7 times) fed in the forests (reducing the costs of additional food by 2 times), the income from traditional animal husbandry would be 10-14 times higher. Also, the quality and taste of meat obtained in comparison to pig meat obtained from pig farms would be better
- For six types of habitats, planktonic communities and 11 animal species, selected as the most important, the ecological status, the number of individuals, population and the increase of occupied / settled space would be improved. Since the selected types are indicators and so called "umbrella species", it is expected that the said improvement would have a positive effect on the overall biodiversity of the area.

For many other ecosystem services (water and air treatment, hunting, mitigation of climate extremes, tourism, aesthetic services, pollination, control of harmful organisms), improvements are also expected, but not quantified by this study.

Extensive cultivation of pigs in Bosut forests, in the area of Posavina, has a history of more than 2000 years, this way of traditional, multi-purpose forest management is brought to the brink of extinction due to the lack of transfer of acquired knowledge to the new generations.

The collection of medicinal herbs shows upward trends starting from 2004, the quantities of mushrooms collected are constantly increasing and are conditioned by weather conditions (whether the year is good for mushrooms or not), snails are kept constant on quantities that are approved, while frogs over the Last 5 years have not been collected because excessive collecting has damaged the age structure of populations, so there are not enough adult individuals in the wild. Weather conditions by years (bad year for mushrooms due to the great dry season, the same goes for snails, some years are bad for juniper because it does not yield every year, the dry season affects the quantity and quality of medicinal herbs. Serbia has very good prerequisites for the development of beekeeping (apiculture), distinguished by heterogeneous relief and climatic conditions and by the existence of various honeybee pastures. Considering the area of wild flora, it would be possible to breed up to 800,000-bee colonies. However, disregarding this possibility, the current utilization of capabilities is only 33.4 %, resulting in annual production of 4000–5000 tons of honey.

Analysis of the change of intended land use in 2006-2018 period shows that most changes occurred under artificial surface category (34 605 ha increase). Agricultural land in the observed period reduced by 86 492 ha. Surfaces under the category of forests and semi-natural areas increased by 220 485 ha, humid regions – classified under inland wetlands – increased by 8 487 ha, while areas under water basins increased by 17 542 ha, mostly as a result of construction of artificial lakes. Approximately 11 872 km<sup>2</sup> of agricultural land in Serbia is a great natural value. This is equivalent to approximately 19 % of the total agricultural area, and 13 % of the total territory of Serbia. It should be stressed that the area of HNV farmland in Serbia is likely significantly higher, as the approach followed supports the identification of Type 1 HNV farmland (farmland with a high proportion of semi-natural vegetation) and does not fully capture Types 2 and 3 HNV farmland (farmland with a mosaic of low intensity agriculture and natural and structural elements or that which supports rare species or a high proportion of European or World populations. According to data of the Ministry of Agriculture, Forestry and Water Management, the total area under organic production in 2017 is 13423.13 ha. These areas include areas that are in the process of conversion and those with organic status.

Freshwater fish catches increased by 7 % compared to 2017. During 2018, 2083 t of fish were caught, which is about 6 % less than in 2017. Amount of sterlet caught was reduced by about 35 %, carp for about 6 %, pikeperch for about 8 %, while catches of european catfish increased by about 4 % and pike by about 9 %.

The number of professional fishermen (378) decreased by 20 compared to 2017. The total number of issued recreational fishing licenses was 85 426, which is about 4 % more than in 2017. The intensity of recreational fishing decreased by about 14 %, while the intensity of commercial fishing increased by over 16 % compared to 2017.

WWF Adria sent Official request for a 5 year Sterlet fishing ban in the Republic of Serbia to the Ministry of Environmental Protection in June 2018. This letter was supported by the national association of anglers and association of commercial fishermen, but also by IUCN Sturgeon Specialist Group. In December 2018 the Ministry of Environmental Protection of Republic of Serbia introduced a permanent fishing ban on sterlet, that came into a force from 1st of January 2019 (through: *Ordinance for the conservation and protection of the fish stocks*)

Total of 126 derivative small hydro power plants have been built in Serbia since 2010. There is a trend of increasing the number of small hydro power plants. However, due to the potentially harmful effect of the derivative small hydro power plant on biodiversity, numerous activities of the civil society associations, local communities and the scientific public to limit the construction of small hydro power plants have been carried out, specifically there is a demand to ban building in protected areas. Also WWF Adria research showed that slightly more than 30 % of the analyzed rivers were identified as the most well-preserved and most valuable ones for nature protection. This clearly indicates that most of the river ecosystems have been significantly altered and disturbed and that it is necessary to invest significant effort to keep the remaining preserved habitats from further degradation.


In the structure of total fees 2018, Fees for the use of resources and mineral raw materials dominate and their share is 85.7 %. In the period 2006-2018, the increase in these fees indicates an increase in the use of mineral resources.




The share Fees for changing the purpose of forest and forest land is 7.9 %, and Fees for changing the purpose of arable agricultural land 3.9 %. The increase in these fees in the reporting period means that forest land and arable agricultural land now become urban or industrial land.

Fees for the collection, use and trade in protected species of wild flora, fauna and fungi, Fees for the use of a closed season for protected species of wild animals, and Fees for the use of fishing areas are in the function of direct protection of biodiversity. Their share in the structure of total fees of 2018 is respectively 0.6 %, 1.3 % and 0.6 %.

## National Target 4: Improving public policy and public participation in decision-making

### Rate of progresses toward the implementation of the selected target

- Progress towards target but at an insufficient rate 

National target	Priority actions	Aichi target	Progress Assessment	National Progress Assessment
National target 4. Improving public policy and public participation in decision-making	Priority action 4.1.	A2, A3, C12, E17, E20		
	Priority action 4.2.	A1, E19, E20		

According to official data 44 200 taxons were identified and classified in Serbia at the level of species and subspecies, which is not the final figure. According to real estimates, probably 60 000 taxon live in Serbia. The largest groups of organisms are insects with over 35 000 recorded species. Although with 88 361 km<sup>2</sup> the Republic of Serbia makes only 2.1 % of Europe's land, the biological diversity of different groups of living organisms is high. In Serbia there are: 3662 species and subspecies of vascular flora (39 % of Europe's vascular flora), 98 species of lampreys and fish (51 % fish fauna of Europe), 45 species of amphibians and reptiles (49 % of fauna of amphibians and reptiles of Europe), 360 species of birds (74 % of bird fauna in Europe), 94 species of mammals (67 % of European mammals). Of particular importance for the evaluation of the species diversity of Serbia is the high percentage of endemism



and relics that are particularly widespread in mountain and highland areas, in cliffs and canyons. The highest level of endemism in Serbia was established among insects and vascular plants. In the territory of the Republic of Serbia 2 628 species are protected, out of which 1 760 are strictly protected. Fifty percent of protected species at national level are listed on some of the Conventions and Directives (Bern and Bonn Convention, Habitats and Birds Directive). Other species (another 50 %) are protected only at national level.

WWF Adria sent Official request for a 5 year Sterlet fishing ban in the Republic of Serbia to the Ministry of Environmental Protection in June 2018. This letter was supported by the national association of anglers and association of commercial fishermen, but also by IUCN Sturgeon Specialist Group. In December 2018 the Ministry of Environmental Protection of Republic of Serbia introduced a permanent fishing ban on sterlet, that came into a force from 1st of January 2019 (through: *Ordinance for the conservation and protection of the fish stocks*)

Research on biodiversity and nature protection deals with about 4.92 % of researchers engaged in about 2.33 % of projects in relation to the total number of funded researchers, or projects within all research programs. The largest number of projects is implemented in the field of Biology, followed by Biotechnology and Agriculture, Arranging, Protection and Use of Water, Land and Air and Environmental Protection and Climate Change. In the period of 2011 to 2018, about 2.86 % of scientific results in the field of biodiversity were published in internationally recognized journals, compared to the total number of scientific results published by scientists from Serbia engaged in projects in the field of biodiversity (financed by Ministry of education and science and technology) for the same period.

For the period 2011-2018, an average of 4.59 % of funds for financing projects in the field of biodiversity were allocated, on average, for all projects financed by the financed by Ministry of education and science and technology.

In the WWF Nature Academy teachers and students learn over 8 months about:

- Protected areas – their importance and value, and begin cooperating with the protected area they will become ambassador for;
- Ecological footprint – how our lifestyle influences nature and what can we change;
- Active citizenship – how to become active and influence others;
- Project cycle – how to develop and implement an environmental school project in cooperation with the protected area;
- Communication skills – how to work with various stakeholders and media

Sources of financing environmental protection in the Republic of Serbia include funds from the national budget allocated through the ministry, institutions and dedicated funds, the budget of Vojvodina province, as well as the budgets of local self-governments, and funds that come through numerous bilateral and multilateral agreements. The most important international funds are certainly pre-admission funds of the EU.

Funding of protected areas is mainly done from budget resources, from the use of natural resources, revenues generated from tourism, donations and other sources. Most of the budget funds coming to protected areas go to the current costs of financing institutions and employees. The Ministry of Environmental Protection, as a ministry responsible for protected areas at the national level, finances activities in protected areas through projects, which contributes to a greater degree of utilization of funds for the protection and improvement of biodiversity in natural assets. In 2012, 2013 and 2014, the Ministry allocated approximately 1.4 million euros annually to protected areas (150 million dinars in 2012 and 160 million dinars in 2013 and 2014), while for 2015 a total of about 1.7 million euros (210 million dinars) were allocated. The average share of protected area funding from the state budget is around 25 %.

In 2018, revenues from fees for the use of natural resources amounted to 7,038 million dinars (0.14 % of GDP). Revenues are in accordance with the regulations distribute in the following way: the state budget is RSD 4,337 million (0.09 % of GDP), the budget of the Vojvodina is 178 million RSD (0.004 % GDP), and the total municipalities budgets are 2,523 million RSD (0.05 % GDP). The number of projects and the amount of funds allocated for biodiversity protection projects has increased over time as compared to the total funds available for the work of NGOs in Vojvodina.




































In the structure of total fees 2018, Fees for the use of resources and mineral raw materials dominate and their share is 85.7 %. In the period 2006-2018, the increase in these fees indicates an increase in the use of mineral resources.

The share Fees for changing the purpose of forest and forest land is 7.9 %, and Fees for changing the purpose of arable agricultural land 3.9 %. The increase in these fees in the reporting period means that forest land and arable agricultural land now become urban or industrial land.

Since the establishment of the Environmental Protection Agency in 2004 and the acceptance of the reporting structure according to the model: Actual factors - Pressure - Condition - Influence - Response, numerous indicators of environmental protection have been developed. In the field of biodiversity and nature protection, more than 50 indicators have been developed, in which the state of different parameters are being monitored in the yearly or perennial period.

## SECTION IV

### Description and assessment of the national contribution to the achievement of each global Aichi Biodiversity Target

Aichi target	Priority actions	Progress Assessment	Global Progress Assessment
	Priority action 4.2.		
	Priority action 4.1		
	Priority action 4.1 Priority action 3.1.		
	Priority action 1.5.		
	Priority action 2.3. Priority action 3.1.		
	Priority action 3.1.		
	Priority action 2.3 Priority action 3.1.		
	Priority action 1.1.		
	Priority action 1.1.		
	Priority action 2.1. Priority action 2.2.		
	Priority action 1.1. Priority action 4.1. Priority action 3.1.		
	Priority action 1.2.		
	Priority action 2.2. Priority action 3.1.		
	Priority action 1.3.		
	Priority action 3.1.		
	Priority action 1.4. Priority action 4.2.		
	Priority action 4.1. Priority action 4.2.		

## Aichi target 1



**By 2020, at the latest, people are aware of the values of biodiversity and the steps they can take to conserve and use it sustainably.**

Within NBSAP, Aichi target 1 correspond to national target:

4. Improving public policy and public participation in decision-making

Priority actions toward Aichi target were:

4.2 Increasing the level of knowledge and awareness of the importance of biodiversity and promoting public participation in conserving biodiversity

Indicators and case studies used:

4.2.1. Indicator name: Biodiversity and nature protection in scientific research **Assessment:** ●

4.2.2.1. Case study: WWF Nature Academy **Assessment:** ●

Research on biodiversity and nature protection deals with about 4.92 % of researchers engaged in about 2.33 % of projects in relation to the total number of funded researchers, or projects within all research programs. The largest number of projects is implemented in the field of Biology, followed by Biotechnology and Agriculture, Arranging, Protection and Use of Water, Land and Air and Environmental Protection and Climate Change. In the period of 2011 to 2018, about 2.86 % of scientific results in the field of biodiversity were published in internationally recognized journals, compared to the total number of scientific results published by scientists from Serbia engaged in projects in the field of biodiversity (financed by Ministry of education and science and technology) for the same period.

For the period 2011-2018, an average of 4.59 % of funds for financing projects in the field of biodiversity were allocated, on average, for all projects financed by the Ministry of education and science and technology.

In the WWF Nature Academy teachers and students learn over 8 months about:

- Protected areas – their importance and value, and begin cooperating with the protected area they will become ambassador for;
- Ecological footprint – how our lifestyle influences nature and what can we change;
- Active citizenship – how to become active and influence others;
- Project cycle – how to develop and implement an environmental school project in cooperation with the protected area;
- Communication skills – how to work with various stakeholders and media

## Aichi target 2



**By 2020, at the latest, biodiversity values have been integrated into national and local development and poverty reduction strategies and planning processes and are being incorporated into national accounting, as appropriate, and reporting systems.**

Within NBSAP, Aichi target 2 correspond to national target:

4. Improving public policy and public participation in decision-making

Priority actions toward Aichi target were:

4.1 Inclusion of nature protection in other sectoral policies through amendments and the implementation of sectoral regulations through existing legal remedies

Indicators and case studies used:

4.1.2. Indicator name: Financing the environmental protection **Assessment:** ●

4.1.3. Indicator name: Revenues from fees for use of natural resources **Assessment:** ●

Sources of financing environmental protection in the Republic of Serbia include funds from the national budget allocated through the ministry, institutions and dedicated funds, the budget of Vojvodina province, as well as the budgets of local self-governments, and funds that come through numerous bilateral and multilateral agreements. The most important international funds are certainly pre-admission funds of the EU.

Funding of protected areas is mainly done from budget resources, from the use of natural resources, revenues generated from tourism, donations and other sources. Most of the budget funds coming to protected areas go to the current costs of financing institutions and employees. The Ministry of Environmental Protection, as a ministry responsible for protected areas at the national level, finances activities in protected areas through projects, which contributes to a greater degree of utilization of funds for the protection and improvement of biodiversity in natural assets. In 2012, 2013 and 2014, the Ministry allocated approximately 1.4 million euros annually to protected areas (150 million dinars in 2012 and 160 million dinars in 2013 and 2014), while for 2015 a total of about 1.7 million euros (210 million dinars) were allocated. The average share of protected area funding from the state budget is around 25 %.

In 2018, revenues from fees for the use of natural resources amounted to 7,038 million dinars (0.14 % of GDP). Revenues are in accordance with the regulations distribute in the following way: the state budget is RSD 4,337 million (0.09 % of GDP), the budget of the Vojvodina is 178 million RSD (0.004 % GDP), and the total municipalities budgets are 2,523 million RSD (0.05 % GDP). The number of projects and the amount of funds allocated for biodiversity protection projects has increased over time as compared to the total funds available for the work of NGOs in Vojvodina.

In the structure of total fees 2018, Fees for the use of resources and mineral raw materials dominate and their share is 85.7 %. In the period 2006-2018, the increase in these fees indicates an increase in the use of mineral resources.

The share Fees for changing the purpose of forest and forest land is 7.9 %, and Fees for changing the purpose of arable agricultural land 3.9 %. The increase in these fees in the reporting period means that forest land and arable agricultural land now become urban or industrial land.



### Aichi target 3

**By 2020, at the latest, incentives, including subsidies, harmful to biodiversity are eliminated, phased out or reformed in order to minimize or avoid negative impacts, and positive incentives for the conservation and sustainable use of biodiversity are developed and applied, consistent and in harmony with the Convention and other relevant international obligations, taking into account national socio economic conditions.**

Within NBSAP, Aichi target 3 correspond to national targets:

3. Sustainable use of natural resources,
4. Improving public policy and public participation in decision-making.

Priority actions toward Aichi target were:

- 3.1 Developing mechanisms for sustainable use and equitable distribution of biodiversity components
- 4.1 Inclusion of nature protection in other sectoral policies through amendments and the implementation of sectoral regulations through existing legal remedies

Indicators and case studies used:

- 3.1.9. Indicator name: Small hydro power plants Assessment: ●
- 3.1.9.1. Case study: Mapping the most valuable rivers in Serbia Assessment: ●
- 3.1.11. Population dynamics of the main hunting species Assessment: ●
- 3.1.13. Domestic material consumption and resource productivity Assessment: ●
- 3.1.10. Indicator name: Renewable energy sources Assessment: ●
- 4.1.3. Indicator name: Revenues from fees for use of natural resources Assessment: ●

Since 2009, when Republic of Serbia established a legal framework with incentive measures ("feed-in" tariffs), 222 new facilities were built by December 2018, for production of electricity from renewable energy sources. The total installed capacity of 111 MW is produced by the following:

- 1) 100 small hydro power plants with total installed capacity of 63 MW (including two old, reconstructed plants: Ovčar Banja and Međuvrsje);

- 2) 105 solar power plants of 8.78 MW;
- 3) 4 wind power plants with a capacity of 25 MW, and 5 wind power plants gained the status of a temporarily privileged producer with a total power of 475 MW,
- 4) 13 biogas power plants with a total power of about 14 MW

Total of 126 derivative small hydro power plants have been built in Serbia since 2010. There is a trend of increasing the number of small hydro power plants. However, due to the potentially harmful effect of the derivative small hydro power plant on biodiversity, numerous activities of the civil society associations, local communities and the scientific public to limit the construction of small hydro power plants have been carried out, specifically there is a demand to ban building in protected areas. Also WWF Adria research showed that slightly more than 30 % of the analyzed rivers were identified as the most well-preserved and most valuable ones for nature protection. This clearly indicates that most of the river ecosystems have been significantly altered and disturbed and that it is necessary to invest significant effort to keep the remaining preserved habitats from further degradation.

In the structure of total fees 2018, Fees for the use of resources and mineral raw materials dominate and their share is 85.7 %. In the period 2006-2018, the increase in these fees indicates an increase in the use of mineral resources. The share Fees for changing the purpose of forest and forest land is 7.9 %, and Fees for changing the purpose of arable agricultural land 3.9 %. The increase in these fees in the reporting period means that forest land and arable agricultural land now become urban or industrial land. Fees for the collection, use and trade in protected species of wild flora, fauna and fungi, Fees for the use of a closed season for protected species of wild animals, and Fees for the use of fishing areas are in the function of direct protection of biodiversity. Their share in the structure of total fees of 2018 is respectively 0.6 %, 1.3 % and 0.6 %.

Total domestic materials consumption (DMC) in Serbia increased from 0.099 million tons in 2001 to 0.112 million tons in 2017, an increase of 12.9 %, i.e. the trend has a negative significance. By way of comparison, in the same period, the DMC in the EU declined by 9 %. DMC per capita in Serbia has increased from 13.28 tons in 2001 to 16.03 tons in 2017, an increase of 20.7 %, that trend has a negative connotation. Main components of total DMC are biomass, fossil fuels, non-metallic minerals (usually materials used in construction), metals (and metal ores). The share of the four major components of the total DMC varied widely between 2000 and 2017. The biomass share significantly oscillated, with a downward trend of 36 % to 24 %, while the share of fossil fuels increased from 36 % to 43 %. Non-metallic minerals vary from 25 to 14 %. The smallest group is metals and metal ores, which are increased from 8 % to 19 % DMC in Serbia. In the period 2001-2017, the increase in resource productivity is by 48 %, GDP by 71 %, and DMC by 16 %. Which means that Serbia has achieved only a relative decoupling economic growth from resource consumption, which is the trend has a relatively positive meaning. For comparison, during the same period in the EU resource productivity has increased by 38 %, and GDP by 24 %, while the DMC fell by 10 %. Accordingly, the EU has achieved an absolute decoupling economic growth from resource consumption, that trend has a positive meaning.



## Aichi target 4

**By 2020, at the latest, Governments, business and stakeholders at all levels have taken steps to achieve or have implemented plans for sustainable production and consumption and have kept the impacts of use of natural resources well within safe ecological limits.**

Within NBSAP, Aichi target 4 correspond to national target:

1. Protection of Biodiversity

Priority actions toward Aichi target were:

1.5 Combating illegal killing, trapping and trade of wild species

Indicators and case studies used:

1.5.1. Indicator name: Number and structure of animals in the shelter of Zoo Palic Assessment: ●

1.5.2. Indicator name: Wild bird poaching and poisoning Assessment: ●

Zoo Palic officially started cooperation with the competent institutions for appropriate disposal and care for seized or confiscated wildlife in 2004. First live specimens from the confiscation arrived at the shelter were three specimens of Green iguana (*Iguana iguana*) and one specimen of Burmese python (*Python molurus*). Up to date, more than 3 500 animals have been accepted in the shelter, and the tendency of the arrival of individuals is increasing each year.

The structure of seized or confiscated live specimens of wild animals shows that birds and reptiles were the most numerous animals in Zoo, followed with mammals. Critically endangered species such as Eastern Imperial Eagle are especially vulnerable. Huge pressure onto birds from illegal and legal hunting, pigeon breeders, more field work, more volunteers and members, large media campaigns, and better visibility of the issue.

Intentional or accidental wild bird poisoning cases were also investigated. Pigeon fanciers whose main target are raptors generally commit intentional poisoning. Besides them, livestock breeders and game wardens often set poisoned baits for mammalian predators, which usually leads to raptor and crow poisoning. Accidental poisoning is generally the result of the inappropriate use of pesticides, which affects a wide variety of wild bird species. A total of 169 cases which involved 34 bird species were recorded since year 2000, and of the 733 individuals that were poisoned, only 33 of these were rehabilitated. Illegal wild bird shooting includes the killing and wounding of protected and strictly protected species, and cases of gamebird poaching. Within poaching cases of hunting with illegal methods and means, the use of live decoys, electronic calling devices and semiautomatic shotguns were also included. As many as 840 cases of illegal shooting were registered since year 2000, which involved a total of 89 bird species. A total of 4 088 birds were affected by this illegal activity.

## Aichi target 5

**By 2020, the rate of loss of all natural habitats, including forests, is at least halved and where feasible brought close to zero, and degradation and fragmentation is significantly reduced.**

Within NBSAP, Aichi target 5 correspond to national targets:

2. Improvement of the system of protected areas and ecological networks,
3. Sustainable use of natural resources

Priority actions toward Aichi target were:

2.3 Protection and evaluation of landscape types

3.1 Developing mechanisms for sustainable use and equitable distribution of biodiversity components

Indicators and case studies used:

2.3.1. Indicator name: Trend of Forest area change in Serbia Assessment: ●

2.3.1.1. Case study: Ecosystem status of forests in Serbia Assessment: ●

2.3.2. Indicator name: Dead wood in forests Assessment: ●

2.3.3. Indicator name: CORINE Land Cover Change of intended land use Assessment: ●

3.1.8. Indicator name: Fragmentation of the river habitats Assessment: ●

3.1.8.1. Case study: Effects of Djerdap Gorge on fish catch in Danube Assessment: ●

3.1.12. The intensity of tourism in the mountains Assessment: ●

3.1.12.1. Case study: Impact of tourism on the protected areas National Park "Kopaonik Assessment: ●

3.1.12.2. Case study: Impact of tourism on the protected areas Nature Park "Stara planina" Assessment: ●

According to CORINE Land Cover for 2018, the area under forest in the Republic of Serbia (excluding the territory of the Autonomous Province of Kosovo and Metohija) is 2 380 917 ha, which represents 30 % of the territory, while according to SPOT5 satellite images the area is 2 654 000 ha, which is about 35 % territories. In the period from 1953-2012, there was an increase in the area under the forest for over a million hectares, an increase of 75 % compared to 1953.

Based on SPOT5 satellite images with a resolution of 10 m, epoch 2010/2011, the area under the forest is 31 956 km<sup>2</sup>, which represents about 36 % of the territory of Serbia. The area of deciduous forests is 29 442 km<sup>2</sup>, the area of coniferous forests is 1 965 km<sup>2</sup>, and the area of mixed forests is 549 km<sup>2</sup>.

The analysis shows percentage of presence of different species, according to the number of trunks. According to the National Inventory of Forests in the Republic of Serbia, there are 49 tree species, the boreal ones being more numerous (40) than conifer species (9). The inventory conducted in 19th and 20th century reported 68 tree species. The most common species is beech tree, with 20.6 % of the total number of tree trunks. The analysis shows percentage of tree species by volume, in the inventory unit.

Almost 50 % are forests consisted of 2-3 tree species; there are 44 % of forests with 4-5 tree species, while forests with only one tree species cover only 7 % of the inventory unit. The forest ecosystem in Serbia has a very favorable status. According to the data of the

Forest Inventory, the total volume of dead wood in the forests of the Republic of Serbia is 16 260 414 m<sup>3</sup>. Average standing dead wood volume is 4.05 m<sup>3</sup>/ha, and lying dead woods volume is 3.17 m<sup>3</sup>/ha, in other words the total concentration of dead wood in our forests is 7.22 m<sup>3</sup>/ha, in central Serbia it is 7.18 m<sup>3</sup>/ha, and in Vojvodina 7.75 m<sup>3</sup>/ha, which is considerably above the norm of 2-3 m<sup>3</sup>/ha.

Analysis of the change of intended land use in 2006-2018 period shows that most changes occurred under artificial surface category (34 605 ha increase). Agricultural land in the observed period reduced by 86 492 ha. Surfaces under the category of forests and semi-natural areas increased by 220 485 ha, humid regions – classified under inland wetlands – increased by 8 487 ha, while areas under water basins increased by 17 542 ha, mostly as a result of construction of artificial lakes.

Fresh water habitats are more endangered than forest habitats. Fragmentation index of river habitats in Serbia is 0.01895 with significant increase since 1930. Based on data for 43 dams with existing data on the year of construction, it may be noted Fragmentation index increase in the period 1930-2010. The largest numbers of dams are with a height of up to 20 m, while 5 dams are height of about 100 m. However, the construction of dams on the Danube resulted in a significant negative effect, primarily on the sturgeon species, which could no longer sail upstream. After Iron Gate 1 building (1970 year) catch of eel has not been registered. Catch of Stella sturgeon significantly decreased after Iron Gate 1 building and after Iron Gate 2 building (1984 year) almost disappeared. Catch of Sturgeon and Beluga increased after Iron Gate 1 building, but significantly decreased after Iron Gate 2 building. Fish catch of Acipenseridae species had been registered until 2002.

There are no statistics for all protected areas in the mountains. Also, the surface of protected areas do not correspond completely with surface of tourist area in mountains, so it is not possible to calculate a 'total tourist density' (the number of arrivals and overnight stays on the protected area). The most interesting sites for the tourists were Zlatibor, Kopaonik, Tara and Divčibare mountains. Less interesting were Goc, Stara Planina and Mokra Gora mountains. In the period 2010-2018 number of visits and tourist nights is doubled on Zlatibor and Kopaonik mountains.

According to the Spatial plan of the special purpose area of the National Park "Kopaonik" (Official Gazette of RS, No. 95/09), construction land occupies a total of 401.1 ha, while the construction areas under the infrastructure (tourism, transport, water, energy and telecommunication) are much broader. All construction areas including those under infrastructure are mostly located in the buffer zone of the National Park and in the zone under the protection regime of 3<sup>rd</sup> degree, and to a lesser extent in the zone under the 2<sup>nd</sup> degree protection regime. The main alpine ski slopes (without connecting trails, which cover around 50 % of the length of the main trails and about 30 % of their surface) are planned in total length of around 190.5 km on an area of around 955 ha, of which around 128 km and 640 ha in the territory of National Park (64.3 ha in the zone of 2<sup>nd</sup> protection degree and 575.7 ha in the zone of 3<sup>rd</sup> protection degree and 282.5 ha in the buffer zone). The average of ski slope through the forest will amount to around 179 ha in the area of National Park.

The problem of preserving biodiversity in the Stara Planina Nature Park is a small share of the area under the 1<sup>st</sup> degree of protection regime (3.65 %) and the fragmentation of habitats in the 2<sup>nd</sup> and 3<sup>rd</sup> degree of protection regime. In accordance with the strategic objectives defined in the said Regional Plan, the Nature Park "Stara Planina" will enable the presence of 41 200 to 68 500 simultaneous skiers to use the capacity of 49 lifts and 143 to 274 km of ski trails in the protection regime II and III degrees which is an example of extreme fragmentation degradation and destruction of sensitive natural ecosystems in the protected area.

## Aichi target 6

**By 2020 all fish and invertebrate stocks and aquatic plants are managed and harvested sustainably, legally and applying ecosystem based approaches, so that overfishing is avoided, recovery plans and measures are in place for all depleted species, fisheries have no significant adverse impacts on threatened species and vulnerable ecosystems and the impacts of fisheries on stocks, species and ecosystems are within safe ecological limits.**

Within NBSAP, Aichi target 6 correspond to national target:

3. Sustainable use of natural resources

Priority actions toward Aichi target were:

3.1 Developing mechanisms for sustainable use and equitable distribution of biodiversity components

Indicators and case studies used:

3.1.7. Indicator name: Fresh water fishing Assessment: ●

3.1.7.1. Case study: Permanent ban on sterlet sturgeon *Acipenser ruthenus* fishing in Serbia Assessment: ●

Freshwater fish catches increased by 7 % compared to 2017. During 2018, 2083 t of fish were caught, which is about 6 % less than in 2017. Amount of sterlet caught was reduced by about 35 %, carp for about 6 %, pikeperch for about 8 %, while catches of european catfish increased by about 4 % and pike by about 9 %.

The number of professional fishermen (378) decreased by 20 compared to 2017. The total number of issued recreational fishing licenses was 85 426, which is about 4 % more than in 2017. The intensity of recreational fishing decreased by about 14 %, while the intensity of commercial fishing increased by over 16 % compared to 2017.

WWF Adria sent Official request for a 5 year Sterlet fishing ban in the Republic of Serbia to the Ministry of Environmental Protection in June 2018. This letter was supported by the national association of anglers and association of commercial fishermen, but also by IUCN Sturgeon Specialist Group. In December 2018 the Ministry of Environmental Protection of Republic of Serbia introduced a permanent fishing ban on sterlet, that came into a force from 1st of January 2019 (through: *Ordinance for the conservation and protection of the fish stocks*)

## Aichi target 7

**By 2020 areas under agriculture, aquaculture and forestry are managed sustainably, ensuring conservation of biodiversity.**

Within NBSAP, Aichi target 7 correspond to national targets:

2. Improvement of the system of protected areas and ecological networks,
3. Sustainable use of natural resources

Priority actions toward Aichi target were:

2.3 Protection and evaluation of landscape types

3.1 Developing mechanisms for sustainable use and equitable distribution of biodiversity components

Indicators and case studies used:

2.3.3. Indicator name: CORINE Land Cover Change of intended land use Assessment: ●

3.1.1. Indicator name: Forest management plans Assessment: ●

3.1.1.1. Case study: Forest certifications in Serbia Assessment: ●

3.1.2. Indicator name: Forest increment and wood cutting Assessment: ●

3.1.3. Indicator name: Timber consumption and sale Assessment: ●

3.1.3.1. Case study: Ecosystem services in Bosut forests Assessment: ●

3.1.4. Indicator name: Collection of wild flora and fauna Assessment: ●

3.1.4.1. Case study: Mineral composition of honey in Serbia Assessment: ●

3.1.14. Indicator name: Mapping of High Nature Value (HNV) Farmland in Serbia Assessment: ●

3.1.15. Indicator name: Organic agriculture Assessment: ●

Sustainable forest management refers to the total area of forest covered by the plan. The management plan may be operating type (management plan) or less specific. 52.2 % of Serbian forests are private property, 39.8 % are state property, and 8 % belong to other form of ownership. Forest quality parameters are different, depending on the ownership. Although a share of state-owned forests in total Serbian forests is under 40 %, their overall timber volume amounts to 48.5 % or 196 m<sup>3</sup>/ha, while timber volume in the privately-owned forests (which make over 52 % of the total forests) covers below 45 %, or else 138 m<sup>3</sup>/ha. The most of state-owned forests are managed by public enterprises (PE) „Srbijasume”, „Vojvodinasume”, „Borjak” – Vrnjacka banja and public enterprises for management of national parks. PE „Srbijasume” manages 17 forest estates, and PE „Vojvodinasume” is in charge of 4 estates. State-owned forests allocated for use by forest estates and private forests outside the protected areas are considered to be commercial forests. The total surface of commercial forests in Serbia is around 1 500 000 ha, or around 65 % of the total forest surface. In terms of certification schemes in Serbia, only public forests are certified through the Forest Stewardship Council (FSC®) certificate. Public



enterprise Srbijasume has certified 834 439 ha and Public enterprise Voivodinasume has certified 128 789 ha, which corresponds to 100 % of the managed forests in both enterprises. Forests administered by the National Parks and non-state forests are currently not covered by any certification schemes.

Timber volume in the forests of the Republic of Serbia amounts to 363 million m<sup>3</sup>, which is around 161 m<sup>3</sup>/ha. In broadleaved forests the volume was around 159 m<sup>3</sup>/ha, while in conifer forests the volume was around 189 m<sup>3</sup>/ha. Annual increment was around 9 million m<sup>3</sup>, or else around 4 m<sup>3</sup>/ha. Annual increment in broadleaved forests was around 3.7 m<sup>3</sup>/ha, while in conifer forests it was around 7.5 m<sup>3</sup>/ha. In 2015 in the forests of the Republic of Serbia around 2 954 000 m<sup>3</sup> of wood was logged, with was about 10 % more than the previous year. During recent years wood logging has increased by around 100 000 m<sup>3</sup> per year, but it was still less intensive than in 2000. Analysis of the trend of wood cutting in the last 30 years has shown that over the last 30 years or so wood cutting ranged from 2 500 000 to 2 800 000 m<sup>3</sup>, which is less intensive than it was in 70-ies and 80-ies of the last century. Unofficial expert estimates were somewhat lower than the official data – around 3 000 000 m<sup>3</sup> per year.

The collection of medicinal herbs shows upward trends starting from 2004, the quantities of mushrooms collected are constantly increasing and are conditioned by weather conditions (whether the year is good for mushrooms or not), snails are kept constant on quantities that are approved, while frogs over the Last 5 years have not been collected because excessive collecting has damaged the age structure of populations, so there are not enough adult individuals in the wild. Weather conditions by years (bad year for mushrooms due to the great dry season, the same goes for snails, some years are bad for juniper because it does not yield every year, the dry season affects the quantity and quality of medicinal herbs. Serbia has very good prerequisites for the development of beekeeping (apiculture), distinguished by heterogeneous relief and climatic conditions and by the existence of various honeybee pastures. Considering the area of wild flora, it would be possible to breed up to 800,000-bee colonies. However, disregarding this possibility, the current utilization of capabilities is only 33.4 %, resulting in annual production of 4000–5000 tons of honey.

Analysis of the change of intended land use in 2006–2018 period shows that most changes occurred under artificial surface category (34 605 ha increase). Agricultural land in the observed period reduced by 86 492 ha. Surfaces under the category of forests and semi-natural areas increased by 220 485 ha, humid regions – classified under inland wetlands – increased by 8 487 ha, while areas under water basins increased by 17 542 ha, mostly as a result of construction of artificial lakes. Approximately 11 872 km<sup>2</sup> of agricultural land in Serbia is a great natural value. This is equivalent to approximately 19 % of the total agricultural area, and 13 % of the total territory of Serbia. It should be stressed that the area of HNV farmland in Serbia is likely significantly higher, as the approach followed supports the identification of Type 1 HNV farmland (farmland with a high proportion of semi-natural vegetation) and does not fully capture Types 2 and 3 HNV farmland (farmland with a mosaic of low intensity agriculture and natural and structural elements or that which supports rare species or a high proportion of European or World populations. According to data of the Ministry of Agriculture, Forestry and Water Management, the total area under organic production in 2017 is 13423.13 ha. These areas include areas that are in the process of conversion and those with organic status.



## Aichi target 8

**By 2020, pollution, including from excess nutrients, has been brought to levels that are not detrimental to ecosystem function and biodiversity.**

Within NBSAP, Aichi target 9 correspond to national target:

1. Protection of Biodiversity

Priority actions toward Aichi target were:

Stopping the trend of vulnerability and loss of biodiversity

Indicators and case studies used:

1.1.1 Indicator name: Main pollutants concentration and deposition trend Assessment: ●

1.1.2. Indicator name: Biomonitoring of air-pollution Assessment: ●

1.1.3. Indicator name: Air quality in the selected protected areas Assessment: ●

- 1.1.4. Indicator name: Aquatic macrophytes water pollution biomonitoring Assessment: ●
- 1.1.5. Indicator name: Red algae population trend Assessment: ●
- 1.1.5.1. Case study: Invasive cyanobacteria *Cylindrospermopsis raciborskii* in waters of Serbia Assessment: ●
- 1.1.5.2. Case study: Spatial distribution of soil organic carbon stocks in Serbia Assessment: ●
- 1.1.5.3. Case study: Contaminated sites in the Republic of Serbia – potential risk to ecosystems and natural resources Assessment: ●
- 1.1.5.4. Case study: Specific activity of <sup>137</sup>Cs in soil in southern Serbia Assessment: ●

The deposition of pollutants from the air is one of the main exogenous ones factors that affect health the state of forests and vegetation, as well as the quality of forests land influencing the stability of the ecosystem. Also, like the deposition result also results in a reduction in forest resistance to drought, but also on attacks of insects and fungi. Based on the results, it can be concluded that there has been a significant reduction in the concentration of the air pollution deposition since 2001. In Serbia there is a declining trend of air pollution with potentially toxic elements. Spatial distribution of the element concentrations in the moss across Serbia in 2015 highlighted the southern part of the country (Kosovo and Metohija) as the most loaded with the elements, especially As, Cd, Cr, Ni, Pb, Sb, V and Zn. This area is characterized by complex geological settings, followed by the mining, and the other accompanied activities. Besides, the highest concentrations of Cu found in the region of the copper-mining basin in the north-eastern part of Serbia. Since 2010, there have not been exceedances of limit values for air quality parameters SO<sub>2</sub>, NO<sub>2</sub> and PM10 in protected areas. Only in the summer period there were exceedances of target value for ground level ozone.

The time period for monitoring of the accumulation of 8 metals (Fe, Mn, Zn, Cu, Ni, Pb, Cd, Cr) encompassed the period from 1996 to 2018. During processing of literature data and results of researches, data were used for 11 years (1996, 1998, 2002, 2003, 2004, 2006, 2010, 2013, 2014, 2015, 2018). Results of metal accumulation for 31 species of aquatic macrophytes at 65 sites throughout the Republic of Serbia were presented. The obtained results for the water macrophytes application show a tendency to increase of the concentration of the tested metals in water plants in the period of 11 years of the rivers, reservoirs and lakes monitoring. It is recorded increment of population cover of red algae. In the conditions of climate change and increasingly frequent burden of nutrients, the phenomenon of cyanobacterial flowering is increasingly present in the waters, which can be accompanied by the production of toxins dangerous to all aquatic organisms.

The latest update of the Cadastre database shows that on the territory of the Republic of Serbia, 709 potentially contaminated and contaminated sites were identified and recorded, of which 557 sites are registered and 152 are estimated. Out of 709 sites, 478 are in need of investigation or still to be investigated and 103 are currently under investigation. Rehabilitation and remediation (re-cultivation) are completed on 52 sites where after-care measures are currently being applied.

## Aichi target 9

**By 2020, invasive alien species and pathways are identified and prioritized, priority species are controlled or eradicated, and measures are in place to manage pathways to prevent their introduction and establishment.**

Within NBSAP, Aichi target 9 correspond to national target:

### 1. Protection of Biodiversity

Priority actions toward Aichi target were:

Stopping the trend of vulnerability and loss of biodiversity

Indicators and case studies used:

- 1.1.6. Indicator name: Invasive insect species Assessment: ●
- 1.1.7. Indicator name: Monitoring and gradation of gipsy moth (*Limantria dispar*) in the forests of Serbia Assessment: ●
- 1.1.8. Indicator name: Trend of concentration of allergenic pollen of ambrosia (*Ambrosia artemisifolia*) in Serbia Assessment: ●
- 1.1.9. Indicator name: The trend of the areas where the ambrosia has been threated Assessment: ●
- 1.1.10. Indicator name: Trend of mosquito populations infected with WNV in Serbia Assessment: ●
- 1.1.11. Indicator name: Trend of the mosquito population infected with Western Nile virus in Belgrade Assessment: ●
- 1.1.12. Indicator name: Trend of population of infected ticks causing Lyme disease Assessment: ●
- 1.1.13. Indicator name: Trend of Morbus Lyme patients in Serbia Assessment: ●

According to the last inventory of the invasive species of plants and animals for the Republic of Serbia, which was made in 2016 under the ESENIAS (regional portal for information on invasive alien species in the countries of eastern and south-eastern Europe - <http://www.esenias.org>), There are a total of 346 invasive species on the territory of our country. Considering that the species is invasive on the territory of a country if it is listed on the "official" list of invasive species of that country, a total of 165 species of invasive plants have been recorded for the Republic of Serbia and eight countries in the Western Balkan region. The number of invasive species of insects in Serbia is on the rise (10-30). *Halyomorpha halys* is a type of bug-insect from the *Pentatomidae* family, which is native to the area of East Asia. The species is invasive and is first seen outside its natural area in the US. The first published data on the findings in the area of Europe are from 2004, although it is assumed that it was previously present in Europe. *H.halis* is considered a pest of agricultural crops and uses a large number of plant species in its diet. *Cydalima perspectalis* was first recorded in Serbia in 2014 with just a few finds. As of next year, there is an increase in the findings (even 10 times higher in 2015 than in 2014). In the following period, the number of findings were growing and falling slightly over the years. Overpopulation of gypsy moth usually lasts from 3 to 6 years. In the period from 1862, since the time when it is being monitored in the territory of our country, to date 18 gradations have been registered, and the new (19th) gradation of the gypsy moth is underway in 2017, with the increased presence of gypsy moth nests, on relatively small surfaces, so that the gypsy moth came out of the latency and entered the first phase of gradation - progradation. During 2018, the trend of increasing its number and expanding territory under attack, which is mainly of low intensity.

All human health ultimately depends on ecosystem services that are made possible by biodiversity and the products derived from them. While the inter-linkages between biodiversity, ecosystem services and human health are inherently complex, inter-disciplinary research is aiming to develop a more thorough understanding of these essential relationships. Increase in the concentration of allergenic pollen of ambrosia from north to south of Serbia is registered, together with many cases of allergic diseases. In the last 20 years significant population increase of this plant has been documented on the territory of Serbia and the city of Belgrade. Long-term presence of ambrosia in this area and high reproductive potential created substantial seed reserves in the soil, resulting in its presence on cultivated and non-cultivated land on the territory of Vojvodina province and Belgrade area representing a long lasting problem.

All social entities that can contribute to the issue within their competencies must be included in the resolution of the problem. In the system of measures that need to be implemented (preventive, physical, chemical, biological, agro-technical, administrative) in order to combat ambrosia, it is important to constantly educate and raise awareness of the need for timely preventive health measures in order to protect and improve their own health and preservation of the environment. The area of ambrosia suppression is increasing. The Institute for Biocides and Medical Ecology is conducting research of the Western Nile virus in populations in the territory of Serbia. Sampling of mosquitoes in the field and testing for the presence of the virus is carried out during the season of mosquito activity (April-September) starting from 2013 to the present day. During 2013 and 2014 regular sampling of mosquitoes was conducted in 26 municipalities, and supplemental on epidemiological indications in another 20 municipalities. From 2015, sampling is carried out in the territories of 10 municipalities located in the Danube and Sava basins.

Since the birds are carriers of the virus, the occurrence of viruses in mosquito populations varied from year to year. 2013 and 2018 are record years in terms of meteorological measurements. 2013 is one of the 5 hottest years in the past 100 years since the measurement started, and 2018 is the hottest in the history of meteorological measurements. Such conditions greatly affected the early and more frequent appearance of mosquito populations that were the carrier of the Western Nile virus. Out of the total number of cities covered by sampling and analysis of mosquitoes in the presence of Western Nile virus in 2013, 58 % were positive, and in 2018, 73 % of the cities surveyed. In the period from 2011 to 2017 the number of positive locations and cities for the presence of viruses in mosquitoes was significantly lower and ranged from 20 % in 2014 to 50 % 2015. Total of 41 confirmed case of fever from the Western Nile, including two deaths, a patient aged 81 years from the South Banat district and 74 year old from the territory of the City of Belgrade, which can be linked to fever from the Western Nile fever. The number of infected ticks causing Lyme disease is in decline.



## Aichi target 11

**By 2020, at least 17 per cent of terrestrial and inland water, and 10 per cent of coastal and marine areas, especially areas of particular importance for biodiversity and ecosystem services, are conserved through effectively and equitably managed, ecologically representative and well connected systems of protected areas and other effective area-based conservation measures, and integrated into the wider landscape and seascapes.**

Within NBSAP, Aichi target 11 correspond to national target:

## 2. Improvement of the system of protected areas and ecological networks

Priority actions toward Aichi target were:

2.1 Increasing the protected areas surface and management effectiveness

2.2 Establishment and development of the ecological network of the Republic of Serbia

Indicators and case studies used:

2.1.1. Indicator name: Trend of Protected areas changes Assessment: ●

2.1.2. Indicator name: CORINE Land Cover habitat changes in Protected Area in Serbia Assessment: ●

2.1.2.2. Case study: Change of open-sand habitats in Deliblato sands region since XIX century Assessment: ●

2.1.2.1. Case study: Ecosystem status of Pannonia open sand in Serbia Assessment: ●

2.1.3. Indicator name: Monitoring and improving the status of protected areas Assessment: ●

2.1.4. Indicator name: Change in the amount of funds allocated from the Budget to Protected Areas Assessment: ●

2.1.5. Indicator name: Change in the amount of funds from the revenues for protected areas use Assessment: ●

2.1.6. Indicator name: Sources of financing of national parks in Serbia Assessment: ●

2.1.7. Indicator name: Indicator name: Change in the amount of funds invested in the protected areas in Autonomous province of Vojvodina Assessment: ●

2.1.8. Indicator name: Protected Area Management Effectiveness Assessment: ●

2.2.1. Indicator name: CORINE Land Cover habitat changes inside Ecological network in Serbia Assessment: ●

2.2.1.1. Case study Prime Hoverfly Area (PHA) Assessment: ●

2.2.1.2. Case study: Ecological network in Vojvodina Assessment: ●

The total protected surface is 673 835 hectares, which represents 7.61 % of the total area of Serbia. The current statistics for the territories with a defined protection regime is presented in graph below. Total of 459 protected areas are under protection. During 2018 protected area increase for 6 416 ha or about 1 %. Total surface of protected areas that belong to the one of IUCN categories (I-VI) is 410 798 ha. In 2018 compared to 2010, percentage of areas under category IV decreased from 37 % to 25 %. Other categories more or less increased, or has retained the same proportion. Institute for nature conservation of Serbia and Provincial institute for nature protection prepared studies of protection and revision for 89 more protected areas, total surface 110.030 ha. So we can consider total protected area represents 8.82 % of total territory of the Republic of Serbia. According to national legislation, areas with finalized studies of protection, even they are not designated, are considered as protected areas.

Although forested areas increase inside the protected areas at the same time fragmentation of forests increase, except for mixed forest. The pastures and natural grasslands (classes 231 and 321) have different changes. Increase of pastures area altogether with decrease of fragmentation is registered. Also decrease of natural grasslands altogether with increase of fragmentation is registered. According to recognizable places (e.g. Grebenac village), toponyms and through comparison of maps, in GoogleEarth is calculated that area of 1648 ha is from open sand habitats changed to mosaic of grasslands, bush and forest habitats between 1819-1869 and 1869-1887, and until today, they are almost completely changed to forest plantation dominated by Black Locust (*Robinia pseudoaccacia*).

Over the past 5 years clearly visible is the trend of increasing the number of activities of Public enterprise Srbijasume, as a manager of protected areas, on monitoring and improving the state of protected areas through the realization of various projects, monitoring and research of biodiversity in the protected areas in which the manager is.

Activities are carried out by various relevant scientific, educational and research institutions, as well as various associations and NGOs (Institute for Nature Conservation of Serbia, Faculty of Forestry, Faculty of Biology, Association for Protection and Study of Birds, Habiprot, etc.). Activities were carried out to monitor the status of moths entomofauna, birds, amphibians and reptiles, bears, lampenflora, inventories and mapping of habitat types, conservation and targeted use of genofunds of rare and endangered species of forest trees and bushes, the most significant endemic and relict flora representatives, medicinal herbs, drying of forests, etc. Through all these activities, management of protected areas is becoming more biodiversity oriented.

From 2011-2019. there is a trend of increasing the determined budget funds of Serbia for subventions of protected natural assets of national interest. Funds from fees for the use of the protected area are used by the management for the protection, development and implementation of the plan, and they relate to the implementation of the management plan and program. The taxpayer is a user of a protected area, an individual, an entrepreneur, a business company and another legal entity that carries out business or is in possession of immovable property and other things in the protected area, visits the protected area for rest, sport, recreation and similar needs, or

anyone who uses protected area and its benefits otherwise. In 2018 there is an increase in revenues in the name of compensation for the use of protected areas in comparison with the previous period is registered. Budget structure provides information on the general management of a national park and state commitments (support) to management of national parks. Currently, support from the state budget is low (in average less than 10 % of the total budget. The biggest proportion of budget is coming from the direct use of natural resources (primarily wood) and in average it makes over 50 % of the total budget of a national park. Such management practice, where the financing is based on forestry activities, is not in line with the modern concept of protected areas and not sustainable. The difference in the management effectiveness in the four conducted studies (2009 - 2017) in the landscape of exceptional characteristics „Dolina Pcinje“ was noticed.

The ecological network of Serbia is comprised of 101 areas and it represents an assembly of functionally connected or spatially close ecologically significant areas, which through their biogeographic presence and representativeness significantly contribute to the conservation of biodiversity and sustainable utilization of resources, including the ecologically significant areas of the EU Natura 2000. Up to now, 61 sites have been nominated for the European Emerald Network. In 2009 42 Important Bird Areas (IBA) with the total coverage of 1 259 624 hectares, which represents 14.25 % of the territory of the Republic of Serbia have been identified. Furthermore, 62 areas of Important Plant Areas (IPA) have been defined and they encompass a surface of 747 300 ha or 8.5 % of the territory of the Republic of Serbia. Also, 40 areas of Prime Butterfly Areas (PBA) have been identified. The total surface of all PBA surfaces is 903 643 hectares, which represents 10.2 % of the territory of the Republic of Serbia. Ten Ramsar sites cover total area 615 22 ha or 0.7 % of territory. The area of the proposed Prime Hoverfly Area outside of the Nationally Protected Area is small (1.36 % of the national territory), but its protection would greatly improve hoverfly conservation by increasing the inclusion of hoverfly habitats for previously unprotected species and by including hoverfly biodiversity hot spots. Total under the ecological network 16.52 % area of Vojvodina (protected areas and habitats of strictly protected species of spatial units)

Inside the area of the Ecological Network of Serbia (without the territory of the Autonomous Province of Kosovo and Metohija), the surface area of almost all natural and semi-natural habitats has increased, while simultaneously reducing the fragmentation of the same habitats in the period 2006-2018. The area of predominantly agricultural land with a significant area under natural vegetation (class 243) decreased by about 2.7 %, while the fragmentation decreased by 2.7 %. The area of deciduous forests (class 311) was reduced by about 2 % with a decrease in fragmentation by 8.6 %. The area of coniferous forests (class 312) increased by 1.6 % with a decrease in fragmentation by 2.4 %.

The area of mixed forests (class 313) increased by 5 % with a decrease in fragmentation by 3.2 %. The surface of the transitional shrub forest vegetation (class 324) increased by 5 % with a decrease in fragmentation by 1 %. There is no change in the surface of the natural grasslands (class 321) with a decrease in fragmentation by about 4 %.



## Aichi target 12

**By 2020 the extinction of known threatened species has been prevented and their conservation status, particularly of those most in decline, has been improved and sustained.**

Within NBSAP, Aichi target 12 correspond to national targets:

1. Protection of Biodiversity,
3. Sustainable use of natural resources
4. Improving public policy and public participation in decision-making

Priority actions toward Aichi target were:

- 1.1 Stopping the trend of vulnerability and loss of biodiversity
- 3.1 Developing mechanisms for sustainable use and equitable distribution of biodiversity components
- 4.1 Inclusion of nature protection in other sectoral policies through amendments and the implementation of sectoral regulations through existing legal remedies

Indicators and case studies used:

- 1.1.14. Indicator name: Diversity of species-butterfly population trend Assessment: ●
- 1.1.15. Indicator name: Species diversity-birds population trend Assessment: ●
- 1.1.15.1. Case study: The eastern imperial eagle (*Aquila heliaca*) – critically endangered species Assessment: ●

- 1.1.16. Indicator name: Trend of Griffon vulture population restored Assessment: ●
- 1.1.17. Indicator name: Trend in the number of carnivorous mammal population Assessment: ●
- 1.1.17.1. Case study: Steppe Falcon (*Falco cherrug*) Assessment: ●
- 3.1.7.1. Case study: Permanent ban on sterlet sturgeon *Acipenser ruthenus* fishing in Serbia Assessment: ●
- 4.1.1. Indicator name: Endangered and protected species Assessment: ●

According to official data 44 200 taxons were identified and classified in Serbia at the level of species and subspecies, which is not the final figure. According to real estimates, probably 60 000 taxon live in Serbia. The largest groups of organisms are insects with over 35 000 recorded species. Although with 88 361 km<sup>2</sup> the Republic of Serbia makes only 2.1 % of Europe's land, the biological diversity of different groups of living organisms is high. In Serbia there are: 3662 species and subspecies of vascular flora (39 % of Europe's vascular flora), 98 species of lampreys and fish (51 % fish fauna of Europe), 45 species of amphibians and reptiles (49 % of fauna of amphibians and reptiles of Europe), 360 species of birds (74 % of bird fauna in Europe), 94 species of mammals (67 % of European mammals). Of particular importance for the evaluation of the species diversity of Serbia is the high percentage of endemism and relics that are particularly widespread in mountain and highland areas, in cliffs and canyons. The highest level of endemism in Serbia was established among insects and vascular plants. In the territory of the Republic of Serbia 2 628 species are protected, out of which 1 760 are strictly protected. Fifty percent of protected species at national level are listed on some of the Conventions and Directives (Bern and Bonn Convention, Habitats and Birds Directive). Other species (another 50 %) are protected only at national level.

The population of the forest butterflies and birds is in a slight increase and there is a slight decrease in the population of meadow butterflies and birds. Due to the measures of protection and reintroduction significant increase in the population of the Griffon vulture is registered. The eastern imperial eagle is a Euroasian species, and today it is more present in the Mongolian and Kazakhstani steppe, while in Europe, unlike earlier times its number is drastically lower. For example, up to twenty years ago on Fruška Gora there were three pairs of eastern imperial eagle and Deliblatska pescara there were only seven or eight. Today they are no longer there, and the only remaining couple in our country has nested on Canadian *Populus* tree in the steppe near the village of Serbian Kostur, where this year it also has laid eggs. According to the latest published estimates, 16-21 nesting pairs of Steppe falcon (32 to 42 adult individuals) is in Serbia. In the last 19 years the population has decreased by 69 %, which has been determined on the basis of permanent monitoring, reduction of the distribution of the species and potential level of exploitation - illegal killing.

Populations of large carnivores in the last 5 years there has been a slight increase. There are unharmonized data on the number of populations of large carnivores in Serbia. The first action plans for the management of large carnivores (gray wolf, bear and lynx) were done in 2007, pending adoption. Then new management programs were prepared for bears and lynx in 2018, and in 2019 for the wolf. There are unharmonized data on the number of populations of large carnivores in Serbia. According to the data of the Forest Administration, the number of wolf population varies from 1600 to 2000. Bear population at 50-120 with a marked increase in number. The population of lynx on 20-21, and the population of beavers at 40-80 with a downward trend. However, according to expert estimates, the number of wolf population in Serbia is 800-1200. The population is divided into two sub-populations, Dinara-Balkan and Carpathian and both populations have a stable and slightly upward trend. This estimate is based on a registered wolf catch in Serbia that has been in the range of 150-170 in the last 5 years, so if a five year catch is observed, the wolf population is estimated at about 1000 individuals, with a slight increase in the population.

WWF Adria sent Official request for a 5 year Sterlet fishing ban in the Republic of Serbia to the Ministry of Environmental Protection in June 2018. This letter was supported by the national association of anglers and association of commercial fishermen, but also by IUCN Sturgeon Specialist Group. In December 2018 the Ministry of Environmental Protection of Republic of Serbia introduced a permanent fishing ban on sterlet, that came into a force from 1st of January 2019 (through: *Ordinance for the conservation and protection of the fish stocks*)



### Aichi target 13

**By 2020, the genetic diversity of cultivated plants and farmed and domesticated animals and of wild relatives, including other socio-economically as well as culturally valuable species, is maintained, and strategies have been developed and implemented for minimizing genetic erosion and safeguarding their genetic diversity.**

Within NBSAP, Aichi target 13 correspond to national target:

1. Protection of Biodiversity

Priority actions toward Aichi target were:

1.2 Preservation of biological diversity at the genetic, species and ecosystem level

Indicators and case studies used:

1.2.1. Indicator name: Population trends of autochthonous domestic species Assessment: ●

1.2.1.1. Case study: Seed Facilities in forestry as a basis for conservation and guided use of gene fond in Serbia Assessment: ●

1.2.1.2. Case study: Trend in conservation of Plant Genetic Resources for Food and Agriculture, Plant Gene Bank Assessment: ●

Based on the data from the Ministry of agriculture, forestry and water management, significant presence of more than 44 autochthonic and exotic races of domestic animals has been noted in Serbia (7 races of horse, 1 race of donkey, 8 races of cows, 3 races of goats, 5 races of sheep, 18 races of pigs and several races of poultry). Between 400 and 500 of agricultural husbandries and associations own endangered species. The following autochthonous races of domestic animals in Serbia have been maintained: podolac cow; busha; domestic ox; domestic mountain horse; nonius, domestic Balkan donkey, mangulica, moravka, resavka, pramenka (svrljiska, sjenicka, pirotka, karakacanski, krivovirski, bardoka, baljusa, vlaska vitoroga, lipska) sheep, cigaya (cokanski type), domestic Balkan goat, domestic chicken (Sombor kaporka, naked-neck chicken, Svrljig chicken, Eastern-Serbian chicken), domestic turkey, domestic guineafowl, domestic goose (status of Sombor goose, Novi Pazar goose and Podunavska goose is unknown), domestic duck. Autochthonous sort of bee, *Apis mellifera carnica*, is also important with its varieties, which is one of most valuable sorts of honeybees in the world, according to its characteristics. Dogs that are used for protection of herds (Serbian shepard dogs) or those used as working dogs for herd management (pulini) should be included into autochthonic animal races of Serbia. The trend of the population of endangered autochthonous breeds of domestic animals is on the rise, as a result of incentives planed every year. Increased number of animals recorder for example at cow busha and domestic mountain horses, can be explained by the fact that in these breeds there was no identification of animals on the ground. Additional monitoring in the field is needed. It is evident that from 2014 some of the domestic animals increased rapidly in number of animals, such as "mangulica" pig, due to increased interest for their growth for consumption as delicious food (mostly in restaurants).

Among genetic resources of medical and aromatic herbs, greatest importance is given to genetic diversity of commercially important species (chamomile, mint, sage, hypericum, yarrow, oregano, bearberry, valerian, plantain, primula, etc.), as well as to sorts of limited areas and to those that are for some reason endangered. Looking at the genetic resources of medical and aromatic herbs and the need for their conservation, coordinated monitoring activity, which would look into the status of their populations, has not been implemented for a long time, while general conservation strategy at national and international levels have not been developed yet.

At present, a total of 4 238 samples are kept in the collection of the National Bank of plant genes. Grain and maize 2 985 samples, Medicinal and aromatic herbs 387, Industrial plants 367, Fodder plants 284, Vegetables 215.

According to the data from the Register of seed objects of the Ministry of Agriculture, Forestry and Water Management of the Republic of Serbia – Forestry Management (2018), in Serbia there are 211 registered facilities for the production of selected and qualified reproductive material. Of these, 192 are facilities for the production of selected reproductive material (51 coniferous and 141 deciduous), and 19 facilities are registered for the production of qualified reproductive material (1 coniferous and 18 deciduous)

The total area of seed objects is 2 190.8 ha (1 593.7 ha deciduous and 597.1 ha coniferous). These objects include 44 species of trees, of which 33 are deciduous and 11 coniferous species of trees. According to the types of trees the following seed objects are most common: *Fagus sylvatica* L. (20 seed objects), *Quercus robur* L. (15), *Populus nigra* L. (14), *Quercus petraea* (Matt.) Liebl. (13), *Picea abies* Karst. (13), *Pinus nigra* Arn. (9), *Quercus frainetto* Ten (9), *Abies alba* Mill. (8), *Robinia pseudoacacia* L (8), *Acer pseudoplatanus* L. (7), *Juglans nigra* L. (6) etc.



## Aichi target 14

**By 2020, ecosystems that provide essential services, including services related to water, and contribute to health, livelihoods and wellbeing, are restored and safeguarded, taking into account the needs of women, indigenous and local communities, and the poor and vulnerable.**

Within NBSAP, Aichi target 14 correspond to national targets:

2. Improvement of the system of protected areas and ecological networks,

### 3. Sustainable use of natural resources

Priority actions toward Aichi target were:

2.2 Establishment and development of the ecological network of the Republic of Serbia

3.1 Developing mechanisms for sustainable use and equitable distribution of biodiversity components

Indicators and case studies used:

2.2.1. Indicator name: CORINE Land Cover habitat changes inside Ecological network in Serbia Assessment: ●

2.2.2. Indicator name: Habitat changes in UNESCO MAB biosphere reserves Assessment: ●

2.2.3.2. Case Study: Cohabitation with Brown Bear in Golija-Studenica Biosphere Reserve Assessment: ●

3.1.8. Indicator name: Fragmentation of the river habitats Assessment: ●

3.1.8.1. Case study: Effects of Djerdap Gorge on fish catch in Danube Assessment: ●

3.1.9. Indicator name: Small hydro power plants Assessment: ●

The ecological network of Serbia is comprised of 101 areas and it represents an assembly of functionally connected or spatially close ecologically significant areas, which through their biogeographic presence and representativeness significantly contribute to the conservation of biodiversity and sustainable utilization of resources, including the ecologically significant areas of the EU Natura 2000. Up to now, 61 sites have been nominated for the European Emerald Network. In 2009 42 Important Bird Areas (IBA) with the total coverage of 1 259 624 hectares, which represents 14.25 % of the territory of the Republic of Serbia have been identified. Furthermore, 62 areas of Important Plant Areas (IPA) have been defined and they encompass a surface of 747 300 ha or 8.5 % of the territory of the Republic of Serbia. Also, 40 areas of Prime Butterfly Areas (PBA) have been identified. The total surface of all PBA surfaces is 903 643 hectares, which represents 10.2 % of the territory of the Republic of Serbia. Ten Ramsar sites cover total area 615 22 ha or 0.7 % of territory. The area of the proposed Prime Hoverfly Area outside of the Nationally Protected Area is small (1.36 % of the national territory), but its protection would greatly improve hoverfly conservation by increasing the inclusion of hoverfly habitats for previously unprotected species and by including hoverfly biodiversity hot spots. Total under the ecological network 16.52 % area of Vojvodina (protected areas and habitats of strictly protected species of spatial units)

Inside the area of the Ecological Network of Serbia (without the territory of the Autonomous Province of Kosovo and Metohija), the surface area of almost all natural and semi-natural habitats has increased, while simultaneously reducing the fragmentation of the same habitats in the period 2006-2018. The area of predominantly agricultural land with a significant area under natural vegetation (class 243) decreased by about 2.7 %, while the fragmentation decreased by 2.7 %. The area of deciduous forests (class 311) was reduced by about 2 % with a decrease in fragmentation by 8.6 %. The area of coniferous forests (class 312) increased by 1.6 % with a decrease in fragmentation by 2.4 %.

The area of mixed forests (class 313) increased by 5 % with a decrease in fragmentation by 3.2 %. The surface of the transitional shrub forest vegetation (class 324) increased by 5 % with a decrease in fragmentation by 1 %. There is no change in the surface of the natural grasslands (class 321) with a decrease in fragmentation by about 4 %.

Nature Park "Golija" in Serbia is one of the most forested areas in Serbia. In the period from 1990 to 2018, there was an increase in the area under the forests from 47 588.30 ha in 1990 to 48 240.24 ha. The recorded regeneration of forest ecosystems correspond to the authors Popović and Džoljić (2016) that in the period 1990-2012 on the whole territory of Serbia the forests have increased. One of the reasons for the renewal of the vegetation is reduced anthropogenic pressure in this area. The main Project goals are to strengthen the Brown bear protection in Golija nature park/Golija-Studenica biodiversity reserve by providing adequate additional feeding places and by improving local population perspective of having this animal as their neighbor. Providing suitable educational programs for the local communities is the key to fight the prejudice they may have in regard of the Brown bear and to feel and be safer.

The Special Nature Reserve "Gornje Podunavlje" is one of the best preserved wetland units throughout the Danube River, which has been under the protection of the state since 1989. The "Gornje Podunavlje" reserve is located on the border junction of Serbia, Croatia and Hungary and is part of a complex ecosystem that represents the largest flooding area on the mid Danube stream. In order to protect and conserve the entire floodplain, UNESCO declares this area for the MAB cross-border biosphere reserve "Bačko Podunavlje" in 2017. According to the results of the analysis, it can be concluded that in this area there are two parts of urbanized surfaces and a negative trend of surface changes from 3.54 ha (1990) to 0.25 ha in 2012 was recorded. The surface of the cultivated farm land that is increasing but it also comes to the consolidation of areas, from only 45.21 ha in 1990, increased to 336.08 hectares in 2018. There is an increase the Pasture area from 12.67 ha to 35.48 ha with an increase in the number of habitats in 2006. After 2006, neither the area nor the number of pastures changed significantly and in 2018 it occupies 34.69 ha. It can be concluded that in this area, despite negative demographic data, the anthropogenic activity is not weakened; there is even a greater pressure on the area.



Fresh water habitats are more endangered than forest habitats. Fragmentation index of river habitats in Serbia is 0.01895 with significant increase since 1930. Based on data for 43 dams with existing data on the year of construction, it may be noted Fragmentation index increase in the period 1930-2010. The largest numbers of dams are with a height of up to 20 m, while 5 dams are height of about 100 m. However, the construction of dams on the Danube resulted in a significant negative effect, primarily on the sturgeon species, which could no longer sail upstream. Catches of Acipenseridae species and eel are observed as an effect of two dams building in Danube. After Iron Gate 1 building (1970 year) catch of eel has not been registered. Catch of Stellat sturgeon significantly decreased after Iron Gate 1 building and after Iron Gate 2 building (1984 year) almost disappeared. Catch of Sturgeon and Beluga increased after Iron Gate 1 building, but significantly decreased after Iron Gate 2 building. Fish catch of Acipenseridae species had been registered until 2002, when Serbia ratified CITES Convention. Since 2009, almost all Acipenseridae species are under protection and catch is forbidden.

Total of 126 derivative small hydro power plants have been built in Serbia since 2010. There is a trend of increasing the number of small hydro power plants. However, due to the potentially harmful effect of the derivative small hydro power plant on biodiversity, numerous activities of the civil society associations, local communities and the scientific public to limit the construction of small hydro power plants have been carried out, specifically there is a demand to ban building in protected areas. Also WWF Adria research showed that slightly more than 30 % of the analyzed rivers were identified as the most well-preserved and most valuable ones for nature protection. This clearly indicates that most of the river ecosystems have been significantly altered and disturbed and that it is necessary to invest significant effort to keep the remaining preserved habitats from further degradation.

## Aichi target 15

**By 2020, ecosystem resilience and the contribution of biodiversity to carbon stocks has been enhanced, through conservation and restoration, including restoration of at least 15 per cent of degraded ecosystems, thereby contributing to climate change mitigation and adaptation and to combating desertification.**

Within NBSAP, Aichi target 15 correspond to national targets:

1. Protection of Biodiversity,

Priority actions toward Aichi target were:

1.3 Monitoring the impact of climate change on biodiversity and the impact of biodiversity on mitigating the effects of climate change

Indicators and case studies used:

1.3.1. Indicator name: Dead wood in forests and climate changes Assessment: ●

1.3.2. Indicator name: Forest damages Assessment: ●

1.3.3. Indicator name: Forest health conditions Assessment: ●

1.3.4. Indicator name: Forest fires Assessment: ●

1.3.5. Indicator name: Number of fungal species in selected forest habitats Assessment: ●

1.3.7. Indicator name: Flowering of *Prunus laurocerasus* related to Climate Changes Assessment: ●

1.3.8. Indicator name: Climate Changes and flowering phenology of winter aconite Assessment: ●

1.3.9. Indicator name: Climate Changes and Black-Headed Bunting areal and population size changes Assessment: ●

Although Serbia did not have the obligation to reduce greenhouse gas emissions (GHG) between 2008 and 2012, it was necessary to prepare national and periodic UN Framework Convention on Climate Change (UNFCCC) reports in order to allow international cooperation in the field of climate change and systemic observation, as well as established knowledge transfer and clean technologies. Also, Serbia had to formulate and implement measures of mitigation, education, training and public information in order to increase the availability of information on the causes and consequences of climate change. During 2010, based on the UNFCCC requirements, the Ministry of Environment and Spatial Planning of the Republic of Serbia prepared the First National Communication (First Report), which contains information on the national context, the database and emission calculations GHG (1990-1998), under the UNFCCC (2010), assessment of the vulnerability and impact of climate change, as well as the necessary measures for adaptation and mitigation. It was developed in accordance with the "Guidelines for the Preparation of National Reports for parties not included in the Annex I Convention" (17 / SR.8), by the procedures of the Global Environment Facility (GEF), national regulations, documents and

strategies. Taking into account the political, technological, financial and social aspect of the problem, this document also defines specific climate change scenarios (for the periods 2001-2030, 2071-2100), while the assessment of mitigation is related to several sectors - energy, industry, agriculture, forestry and waste management. The first national communication also provided data on research and systemic observations, but also gave recommendations and instructions for future education, training, capacity building and public awareness of global warming and GHG emissions.

Correlation between dried trees and strongly defoliated trees for 4 dominant species (Beech, Hungarian oak, Turkish oak and Spruce) shown strong dependence of the temperature and precipitation anomalies during the summer season (June, July and August) - when extremely hot and dry summers were registered. Since 2008, significant increase of dried trees (class 4) and strongly defoliated trees (class 3) for 4 dominant species (Beech, Hungarian oak, Turkish oak and Spruce) have been registered. Increase of dried trees during 2014 was 5 times higher than in 2007.

Increase of strongly defoliated trees was 4 times higher during the same period. When looking at healthy trees, about 90 % of coniferous and deciduous trees did not have or had a weak defoliation. The defoliation was not registered on 92.4 % of fir trees, 91.6 % of spruce trees, 91 % of white pine trees and about 40 % of black pine trees. Moderate and strong defoliation involves about 43 % of black pine trees. Of the deciduous species, 85 % of hornbeam trees, 81 % of oak trees, 73.2 % of beech trees, 71 % of Austrian oak and 65.2 % of sessile oak trees had no defoliation. The moderate and weak defoliation of the deciduous species was increased in relation to 2017. In 2018 an assessment was made of the condition of forest species on 130 sample plots, to a total of 2 968 trees. During the year 2018, no drying of trees of coniferous species was recorded, while 0.1 % deciduous trees were dried, but there was an increase in strong defoliation of coniferous species by around 30 % and deciduous species by about 50 % compared to 2017.

In 2011 and 2012 man-made damage was the most expressed, while in recent year damage caused but natural disasters increased several times. It is evidenced that some years were specific related to damage caused by forest fires. The most remarkable damages in cubic meters of timber were in 2012, 2003 and 2011. In 2007 even the amount of cubic meters of burned timber have not been large, damage in hectares on forest surface caused by fires have been very expressive.

Decline in annual precipitation, relative air humidity and soil moisture was followed by a decline in the recorded number of macrofungal species. On the contrary, increase in the value of above factors led to increase in the number of species. Therefore, it can be expected that the trend of climate change towards more arid conditions in Serbia would lead to the declining of macrofungal communities, as well as changes in species composition. This would inevitably lead to a change in the accompanying vegetation and cause a disturbance of natural processes in which macrofungi are involved.

Flowering of Zeleniče (*Prunus laurocerasus*) has never been recorded in the older literature. For the first time it was observed and recorded in 1983. Years when flowering was observed and recorded are: 1983, 1998, 2008, 2012, 2017. For other years occurrence of flowering is unknown. Period during which flowering was observed is May-June. Final set of criteria, which must agree with values derived from temperature data for the first half of the year, give as a result that during the period of 57 years flowering was possible in 17 years, from which 6 happened during the 1961-1990 and other 11 during the period of significantly warmer climate 1998-2017 when also was relatively frequent flowering of Zeleniče. Last three recorded flowering happened with 4-5 years interval. Did flowering occurred meanwhile - it is unknown. The observation of the flowering of the winter aconite (*Eranthis hyemalis*) in the Bagremara forest near Backa Palanka city was carried out relatively regularly since 1996 (observations for the years 2000, 2001, 2002, 2004, 2011, 2012 are absent, while for 16 years there are data on the date of beginning of flowering). The data were analyzed for the period 1996-2017. The average date of flowering of winter aconite, obtained from all available data, is the 50th day from the beginning of the year (February 19th). For the period 1996-2006, the average day of flowering is the 68th day (March 9th), and for the period 2007-2017 is the 38th day (February 7th).

The growth in number of Black-headed Bunting (*Emberiza melanocephala*) is observed on the territory of Serbia as well as increasing the areal distribution from south to north of Serbia. The first observed habitats in Serbia until the mid-20th century are in the area of southern Serbia (Vranje, Niš, Pirot, etc.), and it is also known that at the end of the XIX century it certainly did not nest north of Vranje. Since the middle of the 20th century in drought and warmer years begins to appear from time to time and to the north. Mostly areas of lower altitudes (up to about 400m) are inhabited, but their occurrences are examined in more rare cases at higher altitudes. During the year 2003, which was warm and dry during the period of settlement of this species, the Blackheaded Buntings were also seen on the slopes of Fruška Gora at an altitude of up to 200m. In addition to 2003, an important year after the settlement of this species on its way to warmer regions was 2000, which is also characterized by exceptionally warm and dry weather. Observed number of breeding pairs in two periods estimated for the territory of Serbia is: 250-470 for the period 1995-2002 and 1800-2700 for the period 2008-2013

## Aichi target 16



**By 2015, the Nagoya Protocol on Access to Genetic Resources and the Fair and Equitable Sharing of Benefits Arising from their Utilization is in force and operational, consistent with national legislation.**

Within NBSAP, Aichi target 16 correspond to national target:

### 3. Sustainable use of natural resources

Priority actions toward Aichi target were:

#### 3.1 Developing mechanisms for sustainable use and equitable distribution of biodiversity components

Indicators and case studies used:

3.1.3.1. Case study: Ecosystem services in Bosut forests Assessment: ●

3.1.4. Indicator name: Collection of wild flora and fauna Assessment: ●

3.1.4.1. Case study: Mineral composition of honey in Serbia Assessment: ●

3.1.5. Indicator name: Export of wild flora and fauna Assessment: ●

3.1.5.1. Case study: Ethno-botanical research of diversity and use of medicinal plants in the protected area "Stara Planina" Assessment: ●

3.1.6. Indicator name: Species diversity – Macromycetes (Macrofungi) species number trend Assessment: ●

The collection of medicinal herbs shows upward trends starting from 2004, the quantities of mushrooms collected are constantly increasing and are conditioned by weather conditions (whether the year is good for mushrooms or not), snails are kept constant on quantities that are approved, while frogs over the last 5 years have not been collected because excessive collecting has damaged the age structure of populations, so there are not enough adult individuals in the wild. Weather conditions by years (bad year for mushrooms due to the great dry season, the same goes for snails, some years are bad for juniper because it does not yield every year, the dry season affects the quantity and quality of medicinal herbs. Serbia has very good prerequisites for the development of beekeeping (apiculture), distinguished by heterogeneous relief and climatic conditions and by the existence of various honeybee pastures. Considering the area of wild flora, it would be possible to breed up to 800 000-bee colonies. However, disregarding this possibility, the current utilization of capabilities is only 33.4 %, resulting in annual production of 4000–5000 tons of honey. According to the Annual Reports of the Institute for Nature Conservation of Serbia, licenses issued include 30-40 % of actually collected quantities from nature, which means that the quantities actually collected are 2.5-3.3 times higher than shown, or on average 2.9 times is more accumulated than the recorded quantities.

The research aimed at contributing to the preservation of the diversity of medicinal herbs of the "Stara Planina" and promoting traditional ethnobotanical and ethno medicine knowledge of the researched area of Public enterprise "Srbijašume" was carried out in cooperation with the Institute for Biological Research "Siniša Stanković" from Belgrade. The goal of the Project was to research the medicinal herbs of "Stara Planina" and their medicinal properties with the aspect used in traditional and alternative medicine by the local population and the people. Also, the realization of the Project included: determining diversity and quantitative representation of medicinal plants in the area of "Stara Planina"; assessing the degree of vulnerability of medicinal flora diversity and proposing appropriate protection measures, taking into account the quantitative representation of certain species; analysis of the use of medicinal herbs in phytotherapy; proposing the method and time of harvesting/collecting (in accordance with the phenophase) of medicinal herbs or their parts, with the maximum preservation of their number, diversity and habitat; assessment of the potential for sustainable development of natural resources of medicinal herbs in the "Stara Planina" region, as well as the examination and suggestion of the possibility of cultivating important plant species, either from the aspect of demand (which reduces the pressure of natural populations), either from the aspect of nature protection

The case study for the Bosut forest addresses the four basic "benefits of nature", which represent ecosystem services: regulation services for flood prevention, sustainability of forest income, nature conservation and well-being of the local population. If ecological flooding of the forest complex and the increase in the number of traditional animals husbandry (for pigs) are implemented taking into account integrated management and establishment of protected areas, increase in the value of the four most important ecosystem services of Bosut forest is expected:

- Profit in wood production would be 30 to 50 % less sanitary deforestation, that is, proportionally higher yield of quality industrial wood, as the current losses due to inappropriate water regime would be reduced;

- Forest retention would be able to accept between 100 and 200 m<sup>3</sup> of water, which would be a great benefit for flood protection;
- With an increased number of pigs (5-7 times) fed in the forests (reducing the costs of additional food by 2 times), the income from traditional animal husbandry would be 10-14 times higher. Also, the quality and taste of meat obtained in comparison to pig meat obtained from pig farms would be better
- For six types of habitats, planktonic communities and 11 animal species, selected as the most important, the ecological status, the number of individuals, population and the increase of occupied / settled space would be improved. Since the selected types are indicators and so called "umbrella species", it is expected that the said improvement would have a positive effect on the overall biodiversity of the area.

For many other ecosystem services (water and air treatment, hunting, mitigation of climate extremes, tourism, aesthetic services, pollination, control of harmful organisms), improvements are also expected, but not quantified by this study.

Extensive cultivation of pigs in Bosut forests, in the area of Posavina, has a history of more than 2000 years, this way of traditional, multi-purpose forest management is brought to the brink of extinction due to the lack of transfer of acquired knowledge to the new generations.



## Aichi target 17

**By each Party has developed, adopted as a policy instrument, and has commenced implementing an effective, participatory and updated national biodiversity strategy and action plan.**

Within NBSAP, Aichi target 19 correspond to national targets:

4. Improving public policy and public participation in decision-making

Priority actions toward Aichi target were:

4.1 Inclusion of nature protection in other sectoral policies through amendments and implementation of sectoral regulations through existing legal remedies

Indicators and case studies used:

4.1.1. Indicator name: Endangered and protected species Assessment: ●

4.1.2. Indicator name: Financing the environmental protection Assessment: ●

4.1.3. Indicator name: Revenues from fees for use of natural resources Assessment: ●

Global and national documents on the basis of which the Report was prepared are:

**1. The Strategic Plan for biodiversity 2011 - 2020 and 20 Aichi Biodiversity Targets** grouped in following five strategic areas:

- Reduce the causes of loss of biodiversity through the integration of biodiversity into the activities of government and society;
- Reduce direct pressure on biodiversity and promote sustainable use;
- Improve the status of biodiversity by preserving diversity at all levels (ecosystem, species and genetic diversity);
- Increase profits that biodiversity and ecosystem services provide
- Improve implementation through participatory planning, knowledge management and capacity building.

**2. Biodiversity Strategy of the Republic of Serbia for the period from 2011–2018** was adopted in 2011 (“Official Gazette of the Republic of Serbia”, No. 13/2011). The Biodiversity Strategy of the Republic of Serbia establishes basic principles for the conservation of biodiversity in Serbia. Four strategic areas defined in this strategy were:

1. Biodiversity conservation,
2. Protected area system,
3. Sustainable use of biodiversity, access and benefit sharing and economic valuation,
4. Policy, legal, institutional and financial frameworks for biodiversity conservation.

Action Plan of the Biodiversity Strategy of the Republic of Serbia for the period 2011 - 2018 contains activities, responsible institutions and timeframes, as well as potential source of financial resources for implementation of the Strategy.

In order to fulfill the obligations of the Convention on Biological Diversity, with a focus on Article 6 of the Convention and the Decision X/2, Ministry of Environmental Protection coordinated the revision of the Biodiversity Strategy of the Republic of Serbia for the period 2011 - 2018 within the framework of the GEF/UNDP project "National Biodiversity Planning to Support the implementation of the CBD 2011-2020 Strategic Plan in the Republic of Serbia".

According to the Law on Nature Protection („Official Gazette RS“, No. 36/2009, 88/2010, 91/2010-corrections, 14/2016 and 95/2018-other law), the Nature Protection Strategy is a basic mechanism for the implementation of ratified international treaties on nature protection, setting out the long-term goals and measures for conservatin of biological and geological diversity and the manner of their implementation. The Strategy sets out the long-term planning framework and policies of integrated nature protection, including the biodiversity conservation, landscapes and geological heritage. It is defined that this strategy particularly includes the principles and general goals, the assessment of the situation, specific objectives and implementing activities, and possible sources of funding. Newly adopted Law on the Planning System of the Republic of Serbia („Official Gazette RS“, No. 30/2018) regulates national planning system and in accordance with this law, Nature Protection Programme of the Republic of Serbia for the period 2019 – 2021 will be prepared. This document will includes chapters on biodiversity conservation (the revised Biodiversity Strategy of the Republic of Serbia for the period from 2011–2018), landscapes and geological heritage is in the process of alignment with newly adopted Law on the Planning System of the Republic of Serbia.

**3. Nature Protection Programme of the Republic of Serbia for the period 2019 - 2021:** the proposal elaborates one general and four specific objectives for nature protection in the Republic of Serbia as well as concrete measures and indicators:

General objective: Improving the nature protection system

Specific objectives:

- Objective 1. Protection of biodiversity
- Objective 2. Improvement of the system of protected areas and ecological networks
- Objective 3. Sustainable use of natural resources
- Objective 4. Enhancing public policy and public participation in decision-making



### Aichi target 19

**By 2020, knowledge, the science base and technologies relating to biodiversity, its values functioning, status and trends, and the consequences of its loss, are improved, widely shared and transferred, and applied.**

Within NBSAP, Aichi target 19 correspond to national targets:

- 1. Protection of Biodiversity
- 4. Improving public policy and public participation in decision-making

Priority actions toward Aichi target were:

- 1.4 Establishment of an integral national information system for biodiversity with a database (INISB)
- 4.2 Increasing the level of knowledge and awareness of the importance of biodiversity and promoting public participation in conserving biodiversity

Indicators and case studies used:

- 1.4.1. Indicator name: Number of biodiversity indicators in use Assessment: ●
- 4.2.1. Indicator name: Biodiversity and nature protection in scientific research Assessment: ●
- 4.2.2.1. Case study: WWF Nature Academy Assessment: ●
- 4.2.2.2 Case study: Regional cooperation on biodiversity conservation in South East Europe Assessment: ●

Since the establishment of the Environmental Protection Agency in 2004 and the acceptance of the reporting structure according to the model: Actual factors - Pressure - Condition - Influence - Response, numerous indicators of environmental protection have been developed. In the field of biodiversity and nature protection, more than 50 indicators have been developed, in which the state of different parameters are being monitored in the yearly or perennial period.

Research on biodiversity and nature protection deals with about 4.92 % of researchers engaged in about 2.33 % of projects in relation to the total number of funded researchers, or projects within all research programs. The largest number of projects is implemented in the field of Biology, followed by Biotechnology and Agriculture, Arranging, Protection and Use of Water, Land and Air and Environmental Protection and Climate Change. In the period of 2011 to 2018, about 2.86 % of scientific results in the field of biodiversity were published in internationally recognized journals, compared to the total number of scientific results published by scientists from Serbia engaged in projects in the field of biodiversity (financed by Ministry of science, education and technology) for the same period.

For the period 2011-2018, an average of 4.59 % of funds for financing projects in the field of biodiversity were allocated, on average, for all projects financed by the Ministry of science, education and technology.

Within the project „Protected Areas for Nature and People“ WWF have implemented WWF Nature Academy program in five protected areas in Serbia (National parks Fruška Gora, Tara and Đerdap, Special nature reserves Gornje Podunavlje and Protected landscape Avala).

In the WWF Nature Academy teachers and students learn over 8 months about:

- Protected areas – their importance and value, and begin cooperating with the protected area they will become ambassador for;
- Ecological footprint – how our lifestyle influences nature and what can we change;
- Active citizenship – how to become active and influence others;
- Project cycle – how to develop and implement an environmental school project in cooperation with the protected area;
- Communication skills – how to work with various stakeholders and media.

In addition, WWF works with protected area managers to support them in development of specific environmental educational programs and helps them in establishing structured and long-term cooperation with local schools. Up to now, the project involved: 5 protected areas, 20 schools, 110 teachers, over 300 students directly involved in activities and more than 4000 reached with educational programs.



## Aichi target 20

**By 2020, at the latest, the mobilization of financial resources for effectively implementing the Strategic Plan 2011-2020 from all sources and in accordance with the consolidated and agreed process in the Strategy for Resource Mobilization should increase substantially from the current levels. This target will be subject to changes contingent to resources needs assessments to be developed and reported by Parties.**

Within NBSAP, Aichi target 20 correspond to national target:

4. Improving public policy and public participation in decision-making.

Priority actions toward Aichi target were:

4.1 Inclusion of nature protection in other sectoral policies through amendments and the implementation of sectoral regulations through existing legal remedies

Indicators and case study used:

4.1.2. Indicator name: Financing the environmental protection Assessment: ●

4.1.3. Indicator name: Revenues from fees for use of natural resources Assessment: ●

4.2.2. Indicator name: Public participation through financing the projects of CSOs in Vojvodina Assessment: ●

Sources of financing environmental protection in the Republic of Serbia include funds from the national budget allocated through the ministry, institutions and dedicated funds, the budget of Vojvodina, as well as the budgets of local self-governments, and funds that come through numerous bilateral and multilateral agreements. The most important international funds are certainly pre-admission funds of the EU.

Funding of protected areas is mainly done from budget resources, from the use of natural resources, revenues generated from tourism, donations and other sources. Most of the budget funds coming to protected areas go to the current costs of financing institutions and employees. The Ministry of Environmental Protection, as a ministry responsible for protected areas at the national level, finances activities in protected areas through projects, which contributes to a greater degree of utilization of funds for the protection and improvement of biodiversity in natural assets. In 2012, 2013 and 2014, the Ministry allocated approximately 1.4 million euros annually to protected areas (150 million dinars in 2012 and 160 million dinars in 2013 and 2014), while for 2015 a total of about 1.7 million euros (210 million dinars) were allocated. The average share of protected area funding from the state budget is around 25 %. In 2018, revenues from fees for the use of natural resources amounted to 7 038 million dinars (0.14 % of GDP). Revenues are in accordance with the regulations distributed in the following way: the state budget is RSD 4 337 million (0.09 % of GDP), the budget of the Vojvodina is 178 million RSD (0.004 % GDP), and the total municipalities budgets are 2 523 million RSD (0.05 % GDP). The number of projects and the amount of funds allocated for biodiversity protection projects has increased over time as compared to the total funds available for the work of NGOs in Vojvodina. In the structure of total fees 2018, Fees for the use of resources and mineral raw materials dominate and their share is 85.7 %. In the period 2006-2018, the increase in these fees indicates an increase in the use of mineral resources. The share Fees for changing the purpose of forest and forest land is 7.9 %, and Fees for changing the purpose of arable agricultural land 3.9 %. The increase in these fees in the reporting period means that forest land and arable agricultural land now become urban or industrial land.

## SECTION V

### Description of the national contribution to the achievement of the targets of the Global Strategy for Plant Conservation (completion of this section is optional)

**Using the template below, please describe your country's contribution towards the achievement of the targets of the Global Strategy for Plant Conservation:**

Serbia doesn't have a separate National Strategy for Plant Conservation but it has been implementing a set of targets based on the GSPC objectives and other strategies, goals and programs contained in the framework of the UN CBD.

Plant conservation is included in: The Biodiversity Strategy of the Republic of Serbia for the period 2011-2018, The National Sustainable Development Strategy of the Republic of Serbia for the period 2008-2017, Strategy on Agricultural Development of Serbia (2005), Forestry Development Strategy of Serbia (2006), Proposal of the Strategy for Nature Conservation that has been drafted for the period 2019-2025.

The Law on Nature Protection (2009, 2010, 2016) defines the Strategy for Nature Conservation as a basic instrument for the implementation of ratified international agreements in the field of nature protection. Plant protection is regulated by this law.

Protected Areas, IPA, Emerald Network (ASCI) and the national ecological network are incorporated into Spatial Plans (Spatial Plan of the Republic of Serbia, Regional Spatial Plan, Municipal Plans). Ecologically important areas, both of national and international importance for conservation of biodiversity, habitats of strictly protected species and habitat types, ecological corridors are established. Conservation measures binding for all sectors are incorporated into nature conservation conditions. Collection of wild medicinal plants is regulated by the national legislation. In this way, it contributed to the improvement and implementation of all 5 objectives of GSPC. The number of species that are strictly protected and protected has been increased (see indicator 4.1.1.).

Table of progress by target (Serbia)

	Objective 1 - Knowledge			Objective 2 - Conservation				
	Target 1	Target 2	Target 3	Target 4	Target 5	Target 6	Target 7	Target 8
Progress								
	Objective 2 - Conservation		Objective 3 – Sustainable use			Objective 4 Education	Objective 5 Capacity	
	Target 9	Target 10	Target 11	Target 12	Target 13	Target 14	Target 15	Target 16
Progress								

**Does your country have national targets related to the GSPC Targets?**

Yes

**Please provide information on any active networks for plant conservation present in your country:**

Protected area has increased since 2012 for 1.57 %. In 2018 the total surface of protected areas is 669 310 ha (7.57 %). A total of 459 protected areas are located under the protection of the state. The Spatial Plan of the Republic of Serbia stipulates that by 2021, around 12 % of the territory of Serbia will be under some kind of protection. Ecological network of the Republic of Serbia is established covering 20.93 % of a country's territory.

The ecological network of Serbia is comprised of 101 areas and it represents an assembly of functionally connected or spatially close ecologically significant areas, which through their biogeographic presence and representativeness significantly contribute to the conservation of biodiversity and sustainable utilization of resources, including the ecologically significant areas of the EU Natura 2000. Up to now, 61 sites have been nominated for the European Emerald Network. In 2009 42 Important Bird Areas (IBA) with the total coverage of 1 259 624 hectares, which represents 14.25 % of the territory of the Republic of Serbia have been identified (Puzović et al., 2009). Furthermore, 62 areas of Important Plant Areas (IPA) have been defined and they encompass a surface of 747 300 ha or 8.5 % of the territory of the Republic of Serbia. Also, 40 areas of Prime Butterfly Areas (PBA) have been identified. The

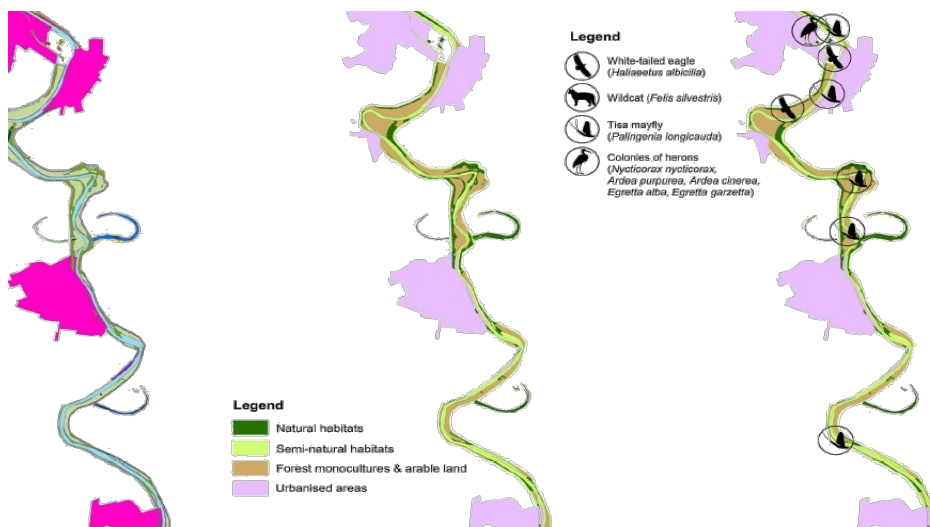


total surface of all PBA surfaces is 903 643 hectares, which represents 10.2 % of the territory of the Republic of Serbia. Important wetland 10 Ramsar sites total area 615 22 ha or 0.7 % of territory.

Rulebooks on the habitat and species protection recognize 630 strictly protected and 474 protected plant species (29,6 % of total flora), as well as 255 habitat types of national importance

### Case study: The multifunctional ecological corridor Tisa

The spatial plan of the special purpose area of the multifunctional ecological corridor Tisa – by the Regulation on the ecological network of the Tisa River is defined as an ecological corridor of international importance. Designed habitat mapping, evidencing, structure and evaluation of natural values has been made and protection guidelines, within the scope of the plan, as well as assessment of the functionality and permeability of the river corridor of Tisa and Slatina steppe corridor Banat (Expert documentary basis in the field of nature protection for the development of PPPPN multifunctional ecological corridor of the river Tise, PZZP, 2012)



**If your country has adopted national targets or similar commitments related to the targets contained in the Global Strategy for Plant Conservation, please describe the actions taken and their contribution towards the attainment of the GSPC**

### Target 1. An online flora of all known plants

**Category of progress towards the target of the Global Strategy for Plant Conservation at the national level:**

-On track to achieve target at national level

**Please explain the selection above:**

About 800 species of mosses (Bryophytes) have been registered from the Empire Plantae and 3 730 taxa of vascular plants registered in the national central database (Jevremovac Botanical garden, University in Belgrade). Assuming that their total number is between 3 900 and 4 000.

Connection: 1.4 Establishment of an integral national information system for biodiversity with a database (INISB)

BIORAS database - portal is a thorough informative resource about Serbian wildlife and a sophisticated tool for harvesting field observations of animal, plant and fungi species collected by civil society in Serbia.

In Serbia, 66 species were registered, i.e. 37 species and two genera (Lycopodium - 5 species and Sphagnum - 24 species) from three annexes of the Habitats Directive.

In Annex II there are 29 plant species, and Serbia will consider for which of them should Natura 2000 areas be designated. For the 29 species listed in Annex IV, measures should be taken to prohibit deliberate collection, cutting, rooting or destruction in all phases of their biological cycle in order to establish a system of strict protection in all areas within their natural distribution in Serbia. It is also prohibited to hold, transport and sell or exchange and offer for sale or exchange of copies of these species taken from the wild. Serbia

has started this form of protection formally by placing species on these species are contained in Annexes I and II of the Rules on strictly protected and protected species, respectively on Annexes VII and VIII of the Rulebook on cross-border trade and trade in protected species. The species from Annex IV which are simultaneously on Annex II (total of 26) will be protected within the Special Areas of Conservation that will be designated for the Natura 2000 network. Species: *Lindernia palustris*, *Ramonda serbica* and *Spiranthes aestivalis* are only given in Appendix IV. For 34 species from Annex V, surveillance should be provided and assessed whether it is necessary to take measures to ensure that the exploitation of these species will not jeopardize their favorable conservation status. For species of *Gentiana lutea* (lincura) and *Ruscus aculeatus* (bark), there is established control of collection and traffic, or use of nature.

In comparison to 66 species that are present in Serbia from the annexes of the Habitats Directive, 38 species and one genus are under protection at the national level (Rulebook on the designation and protection of strictly protected and protected wild species of plants, animals and fungi). Out of that number, 31 species and genus *Sphagnum* have the status of strict protection, while the other 7 species have protected species status. Taking into account that not all species from the Directive are covered by national legislation (*Echium russicum* and three mosses - *Dicranum viride*, *Hamatocaulis vernicosus* and *Leucobryum glaucum*), it is necessary to supplement the list of the Rulebook in the following period.

**Please describe how and to what extent your country has contributed to the achievement of this GSPC Target and summarize the evidence used to support this description:**

A Preliminary Red List of Flora of Serbia (2002) includes more than 1000 threatened vascular plant species. The largest number of endangered plants belongs to the IUCN category "rare plants".

Results of Project Red Lists (2015) –The revised Preliminary Red List of Flora (2015) contains 1627 taxa (43.62 %), expert team was formed and the next documents have been completed: Protocol on the collection, processing, storage and management of data and Standards for collecting data. Database has been created in accordance with the Protocol and Standards. An application was made, according to IUCN criteria for the assessment of threatened species, and also the methodology for making red lists/ books has been defined, including recommendations for the next period.

The Red Data Book of Flora of Serbia (1999) recognizes 171 extinct and critically endangered plant taxa, which comprise approximately 5 % of Serbian flora. In addition, national list of habitats types and book of plant vegetation associations were made .

Next steps:

There is a need to raise the quality and usability of the collected data, including the accuracy and precision level of georeferenced data.

The problems connected to the availability of public data have to be solved by further collecting existing data from literature, collections, public and private collections and databases.

There is a need to establish national "checklists", link them to the names used in national and international legislatives and databases used by public institutions.

- Areas identified by GIS analysis as "white spots" or locations with "old" or "problematic" data of the most important protected plant species have to be covered by targeted field research.
- Taxonomic problems in the groups important for protection have been revealed.
- Large amount of unpublished data on species important for protection could be solved by better motivation of researchers to make them publicly available and functional for the purposes of biodiversity protection.

## **Target 2. An assessment of the conservation status of all known plant species, as far as possible, to guide conservation action**

**Category of progress towards the target of the Global Strategy for Plant Conservation at the national level:**

**- Progress towards target at national level but at an insufficient rate**

**Please explain the selection above:**

For 1627 taxa, which are on the Preliminary Red List of the flora of Serbia (2016), the category of vulnerability according to IUCN was determined.

On the "European Red List of Vascular Plants" with the status of endangered species according to the 2011 IUCN criteria published by the European Commission (Bilz et al. 2011) in the territory of the RS, about 600 species have been recorded. By categories of vulnerability:

EX-Extinct in the Wild	4
CR-Critically Endangered	15
EN-Endangered	1
VU-Vulnerable	4
NT-Near Threatened	17
LC-Least Concern	464
DD-Data Deficient	68
NA-Not Applicable	1

4.1.1. Indicator Name: Endangered and protected species

Bilz, M., Kell, S. P., Maxted, N., Lansdown, R. V. (2011): European Red List of Vascular Plants. Luxembourg: Publications Office of the European Union.

**Please describe how and to what extent your country has contributed to the achievement of this GSPC Target and summarize the evidence used to support this description:**

Conservation status was done for individual species through projects (Protection and Management of Zasavica Special Nature Reserve as a tool for Sustainable Rural Development, BBI Matra Project-2012).

**Target 3. Information, research and associated outputs, and methods necessary to implement the Strategy developed and shared**

**Category of progress towards the target of the Global Strategy for Plant Conservation at the national level:**

**-Progress towards target at national level but at an insufficient rate**

**Please describe how and to what extent your country has contributed to the achievement of this GSPC Target and summarize the evidence used to support this description:**

In 2018 it was continued the second phases of the project "Establishment of an ecological network in the territory of the Republic of Serbia", which is financed from the budget of the Republic of Serbia, and started in 2015. The data and other services related to habitat types and individual groups of organisms of flora, fauna and fungi are in collection phase in order to continue the establishment of an ecological network.

The realization of the project "Establishing the ecological network Natura 2000 as part of the ecological network of the Republic of Serbia" has begun with the aim of obtaining data and other services related to habitat types and individual groups of organisms of flora and fauna in order to establish the ecological network Natura 2000. These projects included analyzes, amendments and additions to existing species list types and types of flora of national and international importance, creation of a catalog of flora names, improvement of the database on the distribution of potentially endangered species and habitat types, collection, processing and GIS data analysis, manuscript preparation for habitat mapping methodology and species mapping methodology, verification of manuscripts for identification of species, training teams for identification and mapping of habitat types and plant, field mapping of habitats and species in the function of testing of the manuals, methodologies and team training, development of creation of maps of distribution of individual types of habitats and species, work on establishing criteria and methodologies for the selection of ecologically important areas and ecological corridors of the ecological network.

In 2018, the European Union prepared the project "EU for Serbia - Continued support to the implementation of Chapter 27 in the field of nature protection (NATURA 2000)" (EuropeAid / 139336 / DH / SER / RS) with the aim of continuing the IPA 2016 Natura 2000 program in 2019.

#### **Target 4. At least 15 per cent of each ecological region or vegetation type secured through effective management and/or restoration**

**Category of progress towards the target of the Global Strategy for Plant Conservation at the national level:**

**-Progress towards target at national level but at an insufficient rate**

**Please explain the selection above:**

Serbia is located in Southeast Europe, consisting of two distinct geographical and orographic parts: northcentral part of the Balkan Peninsula (one of the global centers of floristic diversity) and the south-eastern part of the Carpathian Basin (Pannonian region).

Regarding the floristic richness, Serbia is characterized with relatively large percentage of endemic species, 15 % of them being Balkan endemic. Most phytocoenoses with endemic features are found within rocky areas, mountain glades and rock screes. In the Pannonian part, sand, saline and steppe habitats are of special value.

State-owned forests allocated for use by forest estates and private forests outside the protected areas are considered to be commercial forests. The total surface of commercial forests in Serbia is around 1,500,000 ha, or around 65 % of the total forest surface. In terms of certification schemes in Serbia, only public forests are certified through the Forest Stewardship Council (FSC®) certificate. PE Srbijasume has certified 834.439 ha and PE Voivodinasume has certified 128.789 ha, which corresponds to 100 % of the managed forests in both enterprises. Forests administered by the National Parks and non-state forests are currently not covered by any certification schemes.

Connection:

2.1.9.1. Case study: Restoration of steppe habitats on Fruška gora and Deliblato Sands in XXI century

2.1 Increasing the area of protected areas and management effectiveness

#### **Target 5. At least 75 per cent of the most important areas for plant diversity of each ecological region protected with effective management in place for conserving plants and their genetic diversity**

**Category of progress towards the target of the Global Strategy for Plant Conservation at the national level:**

**-Progress towards target at national level but at an insufficient rate**

**Please explain the selection above:**

There are three biogeographical regions in Serbia. For the purpose of establishing the ecological network of the EU Natura 2000 and biogeographical regions, the proposed correction of the borders between the Pannonian and Continental regions and the exclusion of the Alpine region from central Serbia. The above proposals were previously considered for public inspection (2018).

Biogeographical regions:

1. Continental region IPA = 597440.44 ha, Total area of IPA area under protected areas 356546.72 ha or 59.68 %, Area outside protected areas: = 240893,72ha or 40.32 %

2. Pannonian region: IPA = 146085.28 ha, Total IPA area in protected areas = 119872.88 ha or 82.06 %, Area outside protected areas: = 26212.40 ha or 17.94 %

**Please describe how and to what extent your country has contributed to the achievement of this GSPC Target and summarize the evidence used to support this description:**

According to the Pan-European map of biogeographical regions 2001 / T-PVS 2001/89, Annex V (EEA 2016), the following biogeographical regions are presented in Serbia:

- Pannonian (northern part of Serbia, which includes the whole of Vojvodina);
- Continental (Central Serbia, Kosovo and Metohija, a region that encompasses a mountainous area);
- Alpine (Central Serbia, Kosovo and Metohija, highland clusters of the interior and southeastern Dinarides and Stara planina in central Serbia, and highland areas from Prokletije to Sarplanina in Kosovo and Metohija).

The existing official border of these regions in Serbia is generally scientifically correct, but only on scale (resolution) 1: 1,000,000 of existing maps of the biogeographical regions of Europe (EEA 2016). Given that this resolution is very low and that in some places the border does not correspond to the real situation on the ground, and that it deviates from the basic bureaucratic and administrative principles established for the operational realization of the planned protection activities, there is a great need for the current boundaries of the biogeographical regions in Serbia to be improved and prepared for a much higher resolution (1: 50 000). For this reason, we have made a new proposal for the boundaries of the biogeographical regions in Serbia, which is based on the following criteria that were adopted during the implementation of the previous IPA 2012 Project 1st Progress Report, 29th August 2016. IPA 2012 Project "Capacity building to implement the acquis" standards and conventions in nature protection - establishment of Natura 2000 ":

- in order to reduce bureaucracy and administration, the boundaries of the biogeographical regions, where possible, should follow the boundaries of administrative units, such as, for example, municipalities;
- Whereas individual Natura 2000 areas (except for SPAs under the Birds Directive) should be located in only one biogeographical region, the boundaries of internationally and nationally protected areas in Serbia should be taken into consideration during the demarcation process of biogeographical regions;
- for the same reason, the alluvial zone of the great lowland Sava and Danube rivers should be merged with one of the biogeographical regions

## **Target 6. At least 75 per cent of production lands in each sector managed sustainably, consistent with the conservation of plant diversity**

**Category of progress towards the target of the Global Strategy for Plant Conservation at the national level:**

- Progress towards target at national level but at an insufficient rate

**Please explain the selection above:**

State-owned forests allocated for use by forest estates and private forests outside the protected areas are considered to be commercial forests. The total surface of commercial forests in Serbia is around 1,500,000 ha, or around 65 % of the total forest surface. In terms of certification schemes in Serbia, only public forests are certified through the Forest Stewardship Council (FSC®) certificate. PE Srbijasume has certified 834.439 ha and PE Voivodinasume has certified 128.789 ha, which corresponds to 100 % of the managed forests in both enterprises. Forests administered by the National Parks and non-state forests are currently not covered by any certification schemes.

## **Target 7. At least 75 per cent of known threatened plant species conserved in situ**

**Category of progress towards the target of the Global Strategy for Plant Conservation at the national level:**

- Progress towards target at national level but at an insufficient rate

**Please describe how and to what extent your country has contributed to the achievement of this GSPC Target and summarize the evidence used to support this description:**

In situ conservation programmes cover critically endangered plants, strictly protected plants taxa (Paeonia officinalis subsp. banatica, Bulbocodium versicolor, Eranthis hyemalis, Adonis vernalis, Adiantum capillus-veneris, Cyripedium calceolus, Epipactis palustris, Taxus baccata ect.

In situ on farm conservation of plant genetic resources for food and agriculture (PGRFA) on small farmer's households is defined by the Rulebook for subsidies for plant genetic resources conservation and implemented by Directorate for Agrarian Payments, Ministry of Agriculture, Forestry and Water Management. 100 % of involved localities are protected by strict ban on collecting and/or by establishment of protected areas or national ecological network. Example is *P. officinalis* subsp. *banatica* (protected since 1978). There is a continual monitoring of the population at the only known habitat and succession control by shrub and tree removal. It is also included in ex-situ programmes (propagation by tissue culture and cultivation from seed, but without positive result).

## **Target 8. At least 75 per cent of threatened plant species in ex situ collections, preferably in the country of origin, and at least 20 per cent available for recovery and restoration programmes**

**Category of progress towards the target of the Global Strategy for Plant Conservation at the national level**  
**- Progress towards target at national level but at an insufficient rate**

### **Please explain the selection above:**

In the National Plant Gene Bank which is officially established in 2015, 4 238 seed accessions of plant genetic resources are conserved *ex-situ* in mid-term conditions.

Facilities for long term conservation is in place and ready for accepting new and regenerated seed accessions. It is estimated that about 15 000 seeds and 3 500 samples of fruit trees and vines, originating mainly from Serbia and the Western Balkans, are kept in all domestic agricultural institutions. Fruit and *Vitis* plant genetic resources collections (trees) are kept mainly in experimental fields of Agricultural Faculties in Belgrade and Novi Sad.

**Please describe how and to what extent your country has contributed to the achievement of this GSPC Target and summarize the evidence used to support this description:**

Ex situ programmes are coordinated by botanical garden and universities. Example is reintroduction of *Gentiana lutea* (threatened medical plant) in which case new individuals are obtained from a tissue culture and transferred to nature (on a mountain meadow similar to natural habitat).

## **Target 9. 70 per cent of the genetic diversity of crops including their wild relatives and other socio-economically valuable plant species conserved, while respecting, preserving and maintaining associated indigenous and local knowledge**

**Category of progress towards the target of the Global Strategy for Plant Conservation at the national level:**  
**-Progress towards target at national level but at an insufficient rate**

### **Please explain the selection above:**

The exact number of wild relatives of cultivated plants in Serbia is unknown, but it can be estimated that there are over 1 000 species, which represents a secondary genetic pool of commercially grown plants. Cultivated plants have wild relatives in all groups of plant genetic resources (PGR). The broadest genetic diversity and the highest number of species are presented in wild fruit trees, progenitors of cereals, wild vegetable plants, and medicinal and aromatic plants. Only small number of these plants are preserved in the collections although they have a big potential and can greatly contribute to the agriculture in the future.

The national list of crop wild relatives (CWR) has been prepared under the final draft of the National Programme for PGR conservation. The Strategy for CWR conservation and preservation of associated indigenous and local knowledge is the issue of great importance to our country and planned for preparation in two years after the adoption of National PGR Programme.

Connection:

1.2.1.2. Case study: Trend in conservation of Plant Genetic Resources for Food and Agriculture, Plant Gene Bank

**Please describe how and to what extent your country has contributed to the achievement of this GSPC Target and summarize the evidence used to support this description:**

Policies related directly or indirectly to PGRFA.

#### **National Policy:**

Final draft of the National PGRFA conservation Programme was prepared with the help of FAO TCP project in 2013.

The Rulebook on the Subsidies for plant genetic resources conservation was defined in 2013.

Plant gene bank officially started in 2015.

Working group for drafting the Law on PGRFA Management established in 2016.

Final draft law in 2017.

Strategy for Agriculture and Rural Development (2014-2024)

National program for Rural Development (2018-2020)

#### **International Policy**

CBD, Nagoya protocol, FAO ITPGRFA, FAO GPA

FAO International Treaty on Plant Genetic Resources for Food and Agriculture was signed in 2001 and ratified in 2013.

## **Target 10. Effective management plans in place to prevent new biological invasions and to manage important areas for plant diversity that are invaded**

**Category of progress towards the target of the Global Strategy for Plant Conservation at the national level:**

**- Progress towards target at national level but at an insufficient rate**

**Please explain the selection above**

Preliminary list of invasive plant species of Serbia (2012), including 68 taxa, for the purpose of drafting the regulation on invasive species including proposal of measures for their treatment.

A database of invasive alien neophytes (2012) has been completed for the Pannonian region (the north part of Serbia) by the Novi Sad University and regional institute for nature conservation (INCVP), recording 45 invasive taxa in natural habitats.

There is no established monitoring system, but the control of invasive plants within the protected areas is supported by the national and regional funds. Some of EU-funded ongoing projects are also focused on invasive plants.

Connection: 1.1.9. The trend of the areas where the ambrosia has been treated

**Please describe how and to what extent your country has contributed to the achievement of this GSPC Target and summarize the evidence used to support this description:**

Rulebook on cross-border trade and trade of protected species ("Official Gazette of the Republic of Serbia" No. 99/2009 and 6/2014).

Rulebook on the lists of harmful organisms and lists of plants, plant products and regulated objects ("Official Gazette of the Republic of Serbia" No. 7/2010, 22/2012 and 57/2015)

According to the Nature Protection Act, an invasive species is a foreign species that, by introducing and / or expanding, endangers other species and the overall biological diversity of the Republic of Serbia. It is forbidden to bring allochthonous wild species and their hybrids into free nature on the territory of the Republic of Serbia. The same article regulates the introduction of allochthonous wild species for keeping in controlled conditions for different needs.

Allochthonous wild species, by introducing and / or spreading, threat other species and total biodiversity, the competent ministry declare as invasive on the basis of universally accepted international criteria, scientific knowledge and obligations taken from international treaties and documents. The list is formed by the proposal of the authorized expert and scientific institutions, and according to the previously obtained opinion of the competent ministry. It is forbidden to bring invasive allochthon species into protected areas. Cross-border traffic, trade and breeding of allochthonous species are defined by the Nature Protection Act of the

Rules on Transboundary Traffic and Trade in Protected Species (2009, 2014). The Ministry of Environmental Protection issues a license for import of live specimens of allochthonous wild species if based on the opinion of the Institute for Nature Protection.

The Rulebook of the lists of harmful organisms and lists of plants, plant products and prescribed objects (2010, 2012, 2015) regulates the introduction of organisms that are potential threat to wild and domestic organisms in Serbia. Organisms that are known to be present in a limited area of the Republic of Serbia and whose entry and expansion into the Republic of Serbia were prohibited, are excluded.

It is prohibited to import soils and substrates from non-European countries, consisting entirely or partially of soil or solid organic matter, such as parts of plants, humus containing peat, except those soils that consist entirely of peat (without disinfection and disinsection were performed). This is the way of prevention of the possibility for entering allochthonous species into natural ecosystems through contaminated soil or substrates.

## **Target 12. All wild harvested plant-based products sourced sustainably**

**Category of progress towards the target of the Global Strategy for Plant Conservation at the national level**  
**- On track to achieve target at national level**

### **Please explain the selection above:**

Sustainable use of plants is regulated by the Law on Forestry and the Law on Nature Protection.

The Law on Nature Protection and the Decree on putting under control use and trade of wild flora and fauna is controlled by the Environmental Inspectorate of the Ministry. A permit for the collection and placing on the market of protected species is issued by the Ministry of Environmental Protection

By Decree on putting under control use and trade of wild flora and fauna (2005, 2007, 2008, 2010, 2011), wild species of flora, fauna and fungi are identified, whose collection from natural habitats, use and trade were placed under control, as well as the procedure and control measures. The floristic wealth of Serbia includes about 700 species of plants that are treated as medicinal, spicy and aromatic plant species. There are 420 species in wide use, of which 280 are commercially used, and the law regulates the collection, use and marketing of 63 protected plant species.

Control means several directions of action: protective measures; conditions of collection, restriction and prohibition of collection, use and traffic; monitoring the status of populations of protected species on natural habitats; an analysis of the fulfillment of conditions for issuing licenses for the use of protected species for commercial purposes; a record of all significant data related to the allowed use of protected species.

There is no special monitoring, quotas are defined on the base of habitat area and exploitation rate.

### **Please describe how and to what extent your country has contributed to the achievement of this GSPC Target and summarize the evidence used to support this description:**

Medicinal plants are also used in traditional and modern medicine, and indirectly, as a source of important medicinal materials in the pharmaceutical, cosmetic, chemical and food industries. The quality and quantity of medicinal substances in the raw plant material depends on the abiotic biotic factors of the habitat where the plant is growing, the phase of development, the time and method of harvesting, and the procedures for drying the plant. Medicinal plants are an extremely commercially important both in domestic and international trade. Medicinal plants are in raw or dried state, extracted medicinal substances as pharmaceutical raw materials, as well as plant and seeds, and culture of tissues in vitro (controlled cultivation and propagation of plants and their parts) are in trade.

Conection: 3.1.4. Collected wild flora

## **Target 13. Indigenous and local knowledge innovations and practices associated with plant resources maintained or increased, as appropriate, to support customary use, sustainable livelihoods, local food security and health care**

**Category of progress towards the target of the Global Strategy for Plant Conservation at the national level:**  
**- No significant change at national level**

### **Please explain the selection above:**



So far, no systematic research was carried out on plant species that local populations in Serbia have been collected, but there are studies for specific areas, for example, mountains in eastern Serbia.

**Please describe how and to what extent your country has contributed to the achievement of this GSPC Target and summarize the evidence used to support this description:**

Projects and editions

Strategy for the Protection of Medicinal Plants in Serbia (1999)

Stojanović, V. - Manual on Protected Wild Species of Plants, Animals and Mushrooms (2013)

The "Biljober" event has been held for 22 years with the aim of informing the general public about medicinal plants that grow on Ozren, Rtanj and its surroundings, acquaintance of beggars with law and bylaws regulating the trade of parts of medicinal plants and their collection on natural habitats, as well as protection measures and methods for monitoring within the assessment of the condition of populations of these species on the ground. Participants of the event had the opportunity to participate with the guides and practitioners in determining the samples of plants that were collected on the ground. Annually about 50 beggars participate.

Connection:

3.1.5.1. Case study: Ethno-botanical research of diversity and use of medicinal plants in the protected area "Stara Planina"

## **Target 14. The importance of plant diversity and the need for its conservation incorporated into communication, education and public awareness programmes**

**Category of progress towards the target of the Global Strategy for Plant Conservation at the national level:**

**- Progress towards target at national level but at an insufficient rate**

**Please explain the selection above:**

Education on the conservation of biodiversity in the education system of Serbia is being implemented within the teaching process programs and plans as part of the teaching in primary school, secondary school and higher education.

System of professional development of teachers was established through programs accredited by the Ministry of Education, within which programs for teacher training for education and training in the field of nature protection are being implemented. Support to the implementation of extracurricular activities and curricula in nature is provided by the managers of protected areas and nature protection institutes.

Education for nature protection in extracurricular programs for students is realized by schools in Serbia included in the international program "Eco School" (International Environment Education Program).

Museums and other collections, visited during school excursions are traditional sources of additional information.

Popular summer camps for children and youth, so called eco-camps, give not only valuable informal education, but an essential contribution to increasing awareness.

**Please describe how and to what extent your country has contributed to the achievement of this GSPC Target and summarize the evidence used to support this description:**

Connection:

4.2 Increasing the level of knowledge and awareness of the importance of biodiversity and promoting public participation in conserving biodiversity

## **Target 15. The number of trained people working with appropriate facilities sufficient according to national needs, to achieve the targets of this Strategy**

**Category of progress towards the target of the Global Strategy for Plant Conservation at the national level:**

**-Progress towards target at national level but at an insufficient rate**

**Please explain the selection above:**

Plant conservation is hampered by the insufficient funding of research institutions, botanical garden and protected areas. Apart from irregular seminars and meetings, there is a lack of planned and regular education for rangers of protected areas.

**Please describe how and to what extent your country has contributed to the achievement of this GSPC Target and summarize the evidence used to support this description:**

A workshop on official and formal procedures for the preparation of Red Lists and Redbooks (2018) was organized by the Institute for Nature Conservation of Serbia and IUCN ECARO (Office for Eastern Europe and Central Asia in Belgrade), as well as the needs and possibilities for the IUCN experts provide support for their implementation in Serbia. Around 50 experts, representatives of biological faculties and scientific institutes participated.

Experts in the field of nature protection participated in workshops and training for the establishment of the European Natura 2000 ecological network, (2017) within the framework of the European Commission's program through the TAIEX instrument (TAIEX Expert Mission for the Establishment of Natura 2000). The aim of this expert mission was to provide expert advice and training in developing and applying methods for mapping habitat and researching individual groups of organisms (for plants, fish and mammals) in order to establish a functional ecological network Natura 2000 in Serbia. As part of the program, capacity building tips were also provided for the provision of data related to the European Habitats Directive. The main topics of the workshop were related to the necessary transposition and implementation of EU directives on habitats and birds into national legislation, explaining the structure and role of the standard data form (SDF), on the organization of data collection and the development of field models, on the analysis and use of data and GAP analysis, on basic information on biogeographical seminars, on the preparation and purpose of the inventory and biodiversity inventory manual, on procedures and procedures in the case of derogations (exceptions) from individual supplements to the Habitats Directive and the inclusion (amendments) of certain types of habitat and / or type of supplements to this Directive, to define the boundaries of the Natura 2000 area, etc. The training was realized in the form of lectures, discussions and field work.

With the support of the European Commission, i.e. the TAIEX office in Brussels and the Ministry of Environmental Protection of the Republic of Serbia. another workshop was held within the expert mission with the aim of raising the capacity of the Republic of Serbia to establish the ecological network of the European Union - Natura 2000 (05-09.02.2018). The aim of the workshop was to train national experts for groups of organisms that are important under the Habitats Directive and the Birds Directive, and which are essential for Natura 2000 ecological network and data collection in field surveys for the identification of the Natura 2000 environmental network area in Serbia.

**Target 16. Institutions, networks and partnerships for plant conservation established or strengthened at national, regional and international levels to achieve the targets of this Strategy**

**Category of progress towards the target of the Global Strategy for Plant Conservation at the national level:  
Progress towards target at national level but at an insufficient rate**

**Please explain the selection above:**

The Ministry of Agriculture is responsible for the implementation of FAO GPA for PGRFA as well as the FAO International Treaty for ITPRFA (signed in 2001, ratified in 2013).

International Treaty on Plant Genetic Resources for Food and Agriculture is ratified by Serbia in 2013 when the Rulebook on the Subventions is also defined.

In the National Plant Gene Bank which is officially established in 2015, 4 238 seed accessions of plant genetic resources are conserved *ex-situ* in mid-term conditions.

Facilities for long term conservation is in place and ready for accepting new and regenerated seed accessions. It is estimated that about 15 000 seeds and 3 500 samples of fruit trees and vines, originating mainly from Serbia and the Western Balkans, are kept in all domestic agricultural institutions. Fruit and Vitis PGR collections (trees) are kept mainly in experimental fields of Agricultural Faculties in Belgrade and Novi Sad.

## SECTION VI

### Additional information on the contribution of indigenous peoples and local communities

In Serbia there are no indigenous peoples and local communities (IPLCs) as defined in Article 8j of the Convention and Target 18 has therefore not been assessed.

## SECTION VII

### Updated country profile

#### 1. Biodiversity facts

##### Status and trends of biodiversity, including benefits from biodiversity and ecosystem services

**Species diversity of Serbia:** according to the official data 44 200 taxa were identified and classified in Serbia at the level of species and subspecies, which is not the final figure. According to real estimates, approximately 60 000 taxa live in Serbia. The largest groups of organisms are insects with over 35 000 recorded species.

Although with 88 361 km<sup>2</sup> the Republic of Serbia makes only 2.1 % of Europe's land, the biological diversity of different groups of living organisms is high. In Serbia there are: 3 662 species and subspecies of vascular flora (39 % of Europe's vascular flora), 98 species of lampreys and fish (51 % freshwater fish fauna of Europe), 45 species of amphibians and reptiles (49 % of fauna of amphibians and reptiles of Europe), 360 species of birds (74 % of bird fauna in Europe), 94 species of mammals (67 % of European mammals). Of particular importance for the evaluation of the species diversity of Serbia is the high percentage of endemism and relics that are particularly widespread in mountain and highland areas, in cliffs and canyons. The highest level of endemism in Serbia is among insects and vascular plants.

The diversity of species that dwell in natural fields (meadows and pastures) has not been well studied or estimated, but number of species within the described 273 plant associations has been estimated at more than 1 000. Total number of medical and aromatic plant species in our flora is around 700, out of which 420 have been officially registered and 280 of these are traded as commodities. Honey plants are primarily found in meadow, forest and agro-ecosystems, and their number in our country has been estimated as approximately 1 800. In most general sense, flora agro-biodiversity includes weed and ruderal plants as agro-ecosystem components. The studies conducted to date on weed flora diversity in Serbia reveal that the number of weed species represents 28 % of the total flora (more than 1 000 species).

The population of the forest butterflies and birds is in a slight increase and there is a slight decrease in the population of meadow butterflies and birds. Due to the measures of protection and reintroduction significant increase in the population of the Griffon vulture is registered. There has been a slight increase in the populations of large carnivores in the last 5 years.

The following autochthonous races of domestic animals in Serbia have been maintained: podolac cow; busha; domestic ox; domestic mountain horse; nonius, domestic Balkan donkey, mangulica, moravka, resavka, pramenka (svrljiska, sjenicka, pirotska, karakacanski, krivovirski, bardoka, baljusa, vlaska vitoroga, lipska) sheep, cigaya (cokanski type), domestic Balkan goat, domestic chicken (Sombor kaporka, naked-neck chicken, Svrljig chicken, Eastern-Serbian chicken), domestic turkey, domestic guineafowl, domestic goose, domestic duck. Autochthonous bee sort, *Apis mellifera carnica*, is also important with its varieties, which is one of most valuable sorts of honeybees in the world, according to its characteristics. Dogs that are used for protection of herds (Serbian shepard dogs) or those used as working dogs for herd management (pulini) should be included into autochthonic animal races of Serbia. The trend of the population of endangered autochthonous breeds of domestic animals is on the rise, as a result of incentives planed every year. Increased number of animals recorder for example at cow busha and domestic mountain horses, can be explained by the fact that in these breeds there was no identification of animals on the ground. Additional monitoring in the field is needed. It is evident that from 2014 some of the domestic animals increast rapidly in number of animals, such as "mangulica" pig, due to increased interest for their growth for consumption as delicateous food.

Seed banks have significant role in conservation and directed use of forest genetic resources. Past activities on preservation of forest genetic resources in Serbia can be divided into two vasic groups : 1. In situ (on-site) conservation, which presrves forest genetic resources in natural populations (seed collectivity,group of trees or individual trees) and protected natural assets , and 2. Ex situ (out

of place) is a form of conservation of forest genetic resources outside their natural habitat by establishment of seed banks, clonal archives, progeny tests, botanical gardens, arboretrums and living archives. Of these, 192 are facilities for the production of selected reproductive material (51 coniferous and 141 deciduous), and 19 facilities are registered for the production of qualified reproductive material (1 coniferous and 18 deciduous) The total area of seed objects is 2 190.8 ha (1 593.7 ha deciduous and 597.1 ha coniferous). These objects include 44 species of trees, of which 33 are deciduous and 11 coniferous species of trees. At present, a total of 4 238 samples are kept in the collection of the National Bank of plant genes.

**Habitat diversity in Serbia:** analysis of the change of intended land use in 2006-2018 period shows that most changes occurred under artificial surface category (34 605 ha increase). Agricultural land in the observed period reduced by 86 492 ha. Surfaces under the category of forests and semi-natural areas increased by 220 485 ha, humid regions – classified under inland wetlands – increased by 8 487 ha, while areas under water basins increased by 17 542 ha, mostly as a result of construction of artificial.. Approximately 11 872 km<sup>2</sup> of agricultural land in Serbia is High Nature Value. This is equivalent to approximately 19 % of the total agricultural area, and 13 % of the total territory of Serbia. The percentage of organic production area compared to the used agricultural area in 2018 is 0.2 %.

According to CORINE Land Cover for 2018, the area under forest in the Republic of Serbia is 2 380 917 ha, which represents 30 % of the territory, while according to SPOT5 satellite images the area is 2 654 000 ha, which is about 35 % territories. In the period from 1953-2012, there was an increase in the area under the forest for over a million hectares, an increase of 75 % compared to 1953. Based on SPOT5 satellite images with a resolution of 10 m, epoch 2010/2011, the area under the forest is 31 956 km<sup>2</sup>, which represents about 36 % of the territory of Serbia. The area of deciduous forests is 29 442 km<sup>2</sup>, the area of coniferous forests is 1 965 km<sup>2</sup>, and the area of mixed forests is 549 km<sup>2</sup>. The forest supply has the highest amount of sprout forests (64.7 %), followed by compositions of high origin (27.5 %) and artificially grown compositions (7.8 %). The areas are covered with beech forests (29.4 %), Austrian oak (15.3 %) birch forests, aspen and black locust (9.9 %), Sessile oak forests (7.7 %), Hungarian oak forests (7.1 %) pine forests (5.6 %), European hornbeam forests (5.3 %), spruce forests (3.8 %). In the autochthonous forest genetic resources, endemic and relic taxons - Balkan pine (*Pinus peuce*), Bosnian pine (*Pinus heldreichii*), Serbian spruce (*Picea omorika*), European yew (*Taxus baccata*), Balkan maple tree (*Acer heldreichii*), etc. are the most valuable. According to the National Inventory of Forests in the Republic of Serbia, there are 49 tree species, the boreal ones being more numerous (40) than conifer species (9). The inventory conducted in 19th and 20th century reported 68 tree species. Almost 50 % are forests consisted of 2-3 tree species, there are 44 % of forests with 4-5 tree species, while forests with only one tree species cover only 7 %.

Degree of resources utilization depends on their size, availability, society development and the population size in a defined territory. Under this measure resource capacities are defined in relation with the population size, and data are obtained on the basis of the census and the data taken from the Statistical annual reports of the Statistical Office of the Republic of Serbia, mainly. According to analysis in the 5th National report to CBD, it is evidenced that capacity and availability of natural resources have a big impact on and influence of the complete environmental system to the human health and well-being.

Sustainable forest management refers to the total area of forest covered by the plan. The management plan may be operating type (management plan) or less specific. 52.2 % of Serbian forests are private property, 39.8 % are state property, and 8 % belong to other form of ownership. Forest quality parameters are different, depending on the ownership. Although a share of state-owned forests in total Serbian forests is under 40 %, their overall timber volume amounts to 48.5 % or 196 m<sup>3</sup>/ha, while timber volume in the privately-owned forests (which make over 52 % of the total forests) covers below 45 %, or else 138 m<sup>3</sup>/ha. The most of stateowned forests are managed by public enterprises (PE) „Srbijasume”, „Vojvodinasume”, „Borjak” – Vrnjacka banja and public enterprises for management of national parks. PE „Srbijasume” manages 17 forest estates, and PE „Vojvodinasume” is in charge of 4 estates. State-owned forests allocated for use by forest estates and private forests outside the protected areas are considered to be commercial forests. The total surface of commercial forests in Serbia is around 1 500 000 ha, or around 65 % of the total forest surface. In terms of certification schemes in Serbia, only public forests are certified through the Forest Stewardship Council (FSC®) certificate. Public enterprise Srbijasume has certified 834 439 ha and Public enterprise Voivodinasume has certified 128 789 ha, which corresponds to 100 % of the managed forests in both enterprises. Forests administered by the National Parks and non-state forests are currently not covered by any certification schemes.

Timber volume in forests of the Republic of Serbia amounts to 363 million m<sup>3</sup>, which is around 161 m<sup>3</sup>/ha. In broadleaved forests the volume is around 159 m<sup>3</sup>/ha, while in conifer forests is around 189 m<sup>3</sup>/ha. Annual increment is around 9 million m<sup>3</sup>, or else around 4 m<sup>3</sup>/ha. Annual increment in broadleaved forests is around 3.7 m<sup>3</sup>/ha, while in conifer forests it is around 7.5 m<sup>3</sup>/ha. Depending on the productivity of a species, its age distribution and species diversity, as well as on the type of ownership, annual increment varies considerably. In 2015 in the forests of the Republic of Serbia around 2 954 000 m<sup>3</sup> of wood was logged, with was about 10 % more

than the previous year. During recent years wood logging has increased by around 100 000 m<sup>3</sup> per year, but it was still less intensive than in 2000. Analysis of the trend of wood cutting in the last 30 years has shown that over the last 30 years or so wood cutting ranged from 2 500 000 to 2 800 000 m<sup>3</sup>, which is less intensive than it was in 70-ies and 80-ies of the last century. Unofficial expert estimates were somewhat lower than the official data – around 3 000 000 m<sup>3</sup> per year.

The sold wood products include all wood taken out of the forests, either as logs, wood chops or in another form, and they are sold as timber assortments. The sold timber assortments are an income for owners or users of the forests. Over the last decade production of state-owned forest range of products increased from 0.7 to 0.92 cubic meters per hectare of forest. around 35 % more than in the previous year. 601 ha of conifer trees (Spruce and Austrian pine) and 949 ha of broadleaved trees (Poplars, oak and acacia) were planted. It is worth mentioning that such a rate of afforestation is by almost 8 000- 9 000 hectares lower than in 2007 and in 80-ies of the last century, when annual afforestation amounted to around 10 000 ha.

The collection of medicinal herbs shows upward trends starting from 2004, the quantities of mushrooms collected are constantly increasing and are conditioned by weather conditions (whether the year is good for mushrooms or not), snails are kept constant on quantities that are approved, while frogs over the Last 5 years have not been collected because excessive collecting has damaged the age structure of populations, so there are not enough adult individuals in the wild. Weather conditions by years (bad year for mushrooms due to the great dry season, the same goes for snails, some years are bad for juniper because it does not yield every year, the dry season affects the quantity and quality of medicinal herbs. Serbia has very good prerequisites for the development of beekeeping (apiculture), distinguished by heterogeneous relief and climatic conditions and by the existence of various honeybee pastures. Considering the area of wild flora, it would be possible to breed up to 800 000-bee colonies. However, disregarding this possibility, the current utilization of capabilities is only 33.4 %, resulting in annual production of 4000–5000 tons of honey.

During 2018, 2083 t of fish were caught, which is about 6 % less than in 2017. Amount of sterlet caught was reduced by about 35 %, carp for about 6 %, pikeperch for about 8 %, while catches of european catfish increased by about 4 % and pike by about 9 %. During 2015, 3 150 t of fish was caught, which is by 12 % less than in 2014. The reduction was observed also in following years (2016 and 2017). Carp catch was reduced by 6 %, catfish by 2 %, and perch by 7 %. The number of professional fishermen (378) decreased by 20 fishers compared to 2017. The number of professional fishermen (378) decreased by 20 compared to 2017. The total number of issued recreational fishing licenses was 85 426, which is about 4 % more than in 2017. The intensity of recreational fishing decreased by about 14 %, while the intensity of commercial fishing increased by over 16 % compared to 2017.

According to the Forests Directorate Data, in charge of hunting in Serbia, there were slightly differences according to the size of populations of the main hunting species registered. Rabbit and roe deer populations decreased during the hunting year 2015/2016 (by 10 % approximately). Pheasant population size increased by around 1 %. and wild boar population around 5 %.

Since 2009, when in the Republic of Serbia for the first time a legal framework was established with incentive measures ("feed-in" tariffs), until December 2018, 222 new facilities were built for the production of electricity by the "renewable energy sources", the total installed capacity of 111 MW, these are: 100 small hydro power plants with total installed capacity of 63 MW (including two old, reconstructed plants: Ovčar Banja and Međugorje); 105 solar power plants of 8,78 MW; 4 wind power plants with a capacity of 25 MW, and 5 wind power plants gained the status of a temporarily privileged producer with a total power of 475 MW; 13 biogas power plants with a total power of about 14 MW.

### **Main pressures on and drivers of change to biodiversity (direct and indirect)**

The causes that lead to the reduction of biodiversity include disappearing, fragmentation and degradation of habitats, illegal hunting, fishing and collecting, illegal and inadequate forest cutting, inadequate preservation of genetic diversity of autochthonous populations of plant and animal species, introduction of invasive and allochthons species and genetically modified organisms. In order to preserve biodiversity in Serbia it is necessary to establish mechanisms for economic valuation of biodiversity, areas and ecosystem services and integrate these values into national policies, plans, budgets and strategies in relevant sectors. At present, there is a developed system of compensation for the use of natural resources in Serbia, which includes fees for the use of resources in protected areas, which was established on the basis of various legal acts. Climate change and biodiversity are interconnected. Preserving natural ecosystems and restoring degraded ecosystems (including their genetic diversity and species diversity) is essential for the overall objectives of the Convention on Biological Diversity and the United Nations Framework Convention on Climate Change, as ecosystems play a key role in the global carbon cycle and adapt to climate change while at the same time providing a wide range of ecosystem services that are essential for human well-being and development. Thus, the preservation of biodiversity can greatly contribute to mitigating the negative effects of climate change.

According to results of environment monitoring main air pollutants and heavy metals in air decrease, but increase in water. The phenomenon of cyanobacterial flowering is increasingly present in the waters do to climate changes. Soil is also endangered with

heavy metals and other pollutants. Soil quality in the Republic of Serbia is also affected by uncontrolled and inadequate dumping of waste and by contamination stemming from industrial complexes. The largest number of registered sources of local soil pollution is related to municipal waste disposal and industrial and commercial activities. More than 700 contaminated sites is registered.

According to the last inventory of the invasive species of plants and animals for the Republic of Serbia, which was made in 2016 under the ESENIAS (regional portal for information on invasive alien species in the countries of eastern and south-eastern Europe - <http://www.esenias.org>), there are a total of 346 invasive species on the territory of our country. The number of invasive species of insects in Serbia is on the rise. More frequent overpopulation period and decrease of latency of gypsy moth in the forests is also registered, probably as a consequence of climate changes.

All human health ultimately depends on ecosystem services that are made possible by biodiversity and the products derived from them. Increase in the concentration of allergenic pollen of ambrosia from north to south of Serbia is registered and provoke increase of respiratory allergy. The area of ambrosia suppression is increasing in Pannonian and Belgrade regions. The area of mosquitoes infected by Western Nile virus and infected ticks causing Lyme disease is growing, especially in Danube region but their number decreases do to measures of suppressing.

Twenty years ago Serbian sky was adorned with about ten pairs of the eastern imperial eagle, a bird that adorns Serbian coat of arms, and today it has fallen to one pair, they live in the proximity of a small Serbian village. In the last two years the pair raised three young nestlings. According to the latest published estimates, 16-21 nesting pairs of Steppe falcon (32 to 42 adult individuals) is in Serbia. In the last 19 years the population has decreased by 69 %, which has been determined on the basis of permanent monitoring, reduction of the distribution of the species and potential level of exploitation - illegal killing.

Dead wood in forests increased over 5 time during the period 2007-2014 do to climate changes and air pollution. Also the number of mushroom species in the forests is reduced. Increase in damage from natural disasters and insects is also registered. The greatest damage from forest fires was in 2003, 2012 and 2016. Flowering of *Prinus laurocerasus* (species previously known as a non-flowering on only one his autohtonous habitat) has been more frequent in recent years. Hellebore flowering became more earlier in the spring. Areal and population size of Black-Headed Bunting increase throwout the Nord of Serbia.

The number of animals in the zoo shelter is increasing; the most endangered species are birds. Over the 200 wild bird species is endangered from poaching and poisoning.

The main anthropogenic factors that adversely affect biodiversity involve:

- degradation of natural ecosystems to cultivated agroecosystems, sylvicultures or (sub)urban area,
- fragmentation of habitats
- overexploitation of genetic and biological resources
- introduction of alien species from remote areas
- contamination of air, water and soil by toxic pollutants
- increased level of ionizing and nonionizing radiation
- induced climate changes

*Examples:* Fragmentation index of river habitats shows relation between the length of all rivers in Serbia and number of dams in the rivers. The total length of all rivers is about 8,972 km, and the total number of dams is 170, according to SELAR database until 2010. Fragmentation index in Serbia is 0.01895 with significant increase since 1930. Based on data for 43 dams with existing data on the year of construction, it may be noted Fragmentation index increase in the period 1930-2010. The largest numbers of dams are with a height of up to 20 m, while 5 dams are height of about 100 m.

Catches of Acipenseridae species and eel are observed as an effect of two dams building in Danube. After Iron Gate 1 building (1970 year) catch of eel has not been registered. Catch of Stellat sturgeon significantly decreased after Iron Gate 1 building and after Iron Gate 2 building (1984 year) almost disappeared. Catch of Sturgeon and Beluga increased after Iron Gate 1 building, but significantly decreased after Iron Gate 2 building. Fish catch of Acipenseridae species had been registered until 2002, when Serbia ratified CITES Convention. Since 2009, almost all Acipenseridae species are under protection and catch is forbidden.

There is a trend of increasing the number of small hydro power plants. However, due to the potentially harmful effect of the derivative small hydro power plant on biodiversity, numerous activities of the civil society associations, local communities and the scientific public to limit the construction of small hydro power plants have been carried out, specifically there is a demand to ban building in protected areas.

## **2. Measures to Enhance Implementation of the Convention**

### **Implementation of the NBSAP**

Serbia's first Biodiversity Strategy (2011-2018) was adopted in 2011 in relation to the Law on the Ratification of the Convention on Biological Diversity. The Biodiversity Strategy has been harmonized with the National Strategy for Sustainable Development, and with the principles of European Union (within the context of aligning Serbian legislation with EU legislation). The Biodiversity Action Plan defines 11 strategic areas, 28 objectives and more than 140 activities.

Preliminary analysis of NBSAP implementation established that most progress has been achieved in regard to the two strategic areas of 'Conservation of Biodiversity' and the 'Protected Areas System'. No progress has yet been achieved regarding analysis of sensitivity to climate changes, using existing geographically explicit models for assessing the sensitivity of inland and freshwater ecosystems to climate changes. Also, the implementation of activities and measures which relate to protected areas financing have been insufficient to date. In 2013, a review of the NBSAP (2011-2018) was initiated, with consideration being given to the Nagoya outcomes. Activities are ongoing.

In order to fulfill the obligations of the Convention on Biological Diversity, with a focus on Article 6 of the Convention and the Decision X/2, Ministry of Environmental Protection coordinated the revision of the Biodiversity Strategy of the Republic of Serbia for the period from 2011 to 2018 within the framework of the GEF/UNDP project "Planning for Preservation of Biodiversity at the National Level in support of the implementation of the Strategic Plan of the Convention on Biological Diversity for the period from 2011 to 2020 in the Republic of Serbia".

According to the Law on Nature Protection („Official Gazette RS“ No. 36/2009, 88/2010, 91/2010-corrections, 14/2016 and 95/2018-other law), the Nature Protection Strategy is a basic mechanism for the implementation of ratified international treaties on nature protection, setting out the long-term goals and measures of preservation of biological and geological diversity and the manner of their implementation. The Strategy sets out the long-term planning framework and policies of integrated nature protection, including the biodiversity conservation, landscapes and geological heritage. It is defined that this strategy particularly includes the principles and general goals, the assessment of the situation, specific objectives and implementing activities, and possible sources of funding. Thus, the Nature Protection Programme of the Republic of Serbia for the period 2019 - 2021 includes chapters on biodiversity conservation (the revised Biodiversity Strategy of the Republic of Serbia for the period from 2011–2018), landscapes and geological heritage, and this Programme is in the process of alignment with newly adopted Law on the Planning System of the Republic of Serbia.

### **Overall actions taken to contribute to the implementation of the Strategic Plan for Biodiversity 2011-2020**

A suite of actions have been undertaken in Serbia to achieve the Aichi Biodiversity Targets. The priority actions are set out in the action plans for Biodiversity Framework and the country strategies listed above. Progress and outcomes are being assessed using indicators at national and local level, and different reports and case studies.

### **Support mechanisms for national implementation (legislation, funding, capacity-building, coordination, mainstreaming, etc.)**

Biodiversity in Serbia is protected by implementation of measures for protection of species, their populations, natural habitats and ecosystems (Law on Nature protection, “ Official Gazette of the Republic of Serbia“, No. 36/2009, 88/2010 and 91/2010 - correction, 14/2016 and 95/2018-other law). This includes the system of protected natural goods: protected areas, protected wild species and protected natural documents. Protected areas of general interest are areas with specific geological, biological, ecosystem and/or landscape diversity and are important as habitats of birds and other migratory species in compliance with international regulations. The categories of protected areas are: a strict nature reserve, special nature reserve, national park, natural monument, protected habitat, landscape of exceptional characteristics and nature park. In the territory of the Republic of Serbia 2 628 species are protected, out of which 1 760 are strictly protected. Fifty percent of protected species at national level are listed on some of the Conventions and Directives (Bern and Bonn Convention, Habitats and Birds Directive). Other species (another 50 %) are protected only at national level.

The total protected surface is 673 835 hectares, which represents 7.61 % of the total area of Serbia. The current statistics for the territories with a defined protection regime is presented in graph below. Total of 459 protected areas are under protection. During 2018 protected area increase for 6 416 ha or about 1 %. Total surface of protected areas that belong to the one of IUCN categories (I-

VI) is 410 798 ha. In 2018 compared to 2010, percentage of areas under category IV decreased from 37 % to 25 %. Other categories more or less increased, or has retained the same proportion. Institute for nature conservation of Serbia and Provincial institute for nature protection prepared studies of protection and revision for 89 more protected areas, total surface 110 030 ha. So we can consider total protected area represents 8.82 % of total territory of the Republic of Serbia. According to national legislation, areas with finalized studies of protection, even they are not designated, are considered as protected areas.

Each year the Government of the Republic of Serbia adopts the Decree on the allocation and use of funds for subventions of protected natural assets of national interest. In the period 2011-2019 there is a trend of increasing the determined budget funds for protected areas. Depending on the activity of the management and the ability to identify users of the protected area as well as to collect the payment, the amount of compensation funds clearly shows the trend of increasing revenues in the name of fees for the use of protected areas and natural resources. The efficiency of management of the protected areas also increase.

Pursuant to the Article 38 of the Law on Nature Protection, the ecological network of the Republic of Serbia is established as a functionally and spatially connected entity in order to conserve habitat types of particular importance for the protection, renewal and/or improvement of degraded habitats and for the conservation of habitats of wild species of flora and fauna. The ecological network comprises of ecological important areas of national and international importance and ecological corridors and it represents an assembly of functionally or spatially connected ecologically significant areas of national and international importance, which through their biogeographic presence and representativeness significantly contribute to the conservation of biodiversity and sustainable utilization of resources, including the ecologically significant areas of the EU Natura 2000. The Decree on ecological network ("Official Gazette of the RS", no. 102/2010) regulates the ecological network as well as guidelines for management and funding. The ecological network covers 18 492.01 km<sup>2</sup> or 20.93 % of Serbia's territory.

Ecological network of the Republic of Serbia is comprised of 101 areas and it represents an assembly of functionally connected or spatially close ecologically significant areas, which through their biogeographic presence and representativeness significantly contribute to the conservation of biodiversity and sustainable utilization of resources, including the ecologically significant areas of the EU Natura 2000. Up to now, 61 sites have been nominated for the European Emerald Network. In 2009 42 Important Bird Areas (IBA) with the total coverage of 1 259 624 hectares, which represents 14.25 % of the territory of the Republic of Serbia have been identified. Furthermore, 62 areas of Important Plant Areas (IPA) have been defined and they encompass a surface of 747 300 ha or 8.5 % of the territory of the Republic of Serbia. Also, 40 areas of Prime Butterfly Areas (PBA) have been identified. The total surface of all PBA surfaces is 903 643 hectares, which represents 10.2 % of the territory of the Republic of Serbia. Ten Ramsar sites cover total area 615.22 ha or 0.7 % of territory. The area of the proposed Prime Howerfly Areas outside of the national protected areas is small (1.36 % of the territory), but its protection would greatly improve hoverfly conservation by increasing the inclusion of hoverfly habitats for previously unprotected species and by including hoverfly biodiversity hot spots.

In the period from 1990 to 2018, there was an increase in the area under the forests in nature park Golija as a part of MAB Golija-Studenica. The results of the analysis of broadleaf forest surfaces, primarily of the wetland floodplain forests, show a decrease with a higher degree of fragmentation inside the protected area Gornje Podunavlje as a part of MAB Backo Podunavlje.

At the regional level, Biodiversity Task Force (BD TF) of South East Europe was inaugurated at its 1st meeting held on 14 November 2017 in Belgrade, Serbia. Since its establishment, representatives of Serbia were very active in its work. BD TF acts as the technical and advisory body of the RCC Regional Working Group on Environment (RWG Env) and is composed of focal points and deputy focal points with expertise in biodiversity and related intervention fields. The objective of the regional Biodiversity Task Force is to advise the Regional Working Group on Environment (RWG Env) on how to mainstream biodiversity concerns in the overall and specific targets of the South East Europe 2020 Strategy and in particular into the Dimension J – Environment. Furthermore, BD TF will stimulate regional cooperation and enable progress towards international and regional biodiversity commitments, including the Strategic Plan for Biodiversity and its Aichi Biodiversity Targets adopted under the Convention on Biological Diversity and implementation of EU biodiversity related directives. IUCN ECARO acts as the Secretariat of the Biodiversity Task Force (BD TF). The establishment of the BD TF was supported by the German organization for international cooperation - Open Regional Fund for South-East Europe – Biodiversity (GIZ/ORF BD), funded by the Federal Ministry for Economic Cooperation and Development of Germany (BMZ).

### **Mechanisms for monitoring and reviewing implementation**

This measure is directly connected to research, data collection and monitoring of biodiversity in Serbia, done by various subjects such as scientific institutions (institutes, faculties...), institutes for nature conservation, Natural History Museum, managers of protected



areas, NGOs, even some private companies. First steps towards establishment of INISB are two projects "Development of the Red Book of Plants, Animals and Fungi in the Republic of Serbia" (2015-2017), "Establishment of an ecological network in the Republic of Serbia" (2015-2020) financed by Ministry of Environmental Protection (MEP) coordinated by Institute for Nature Conservation of Serbia in collaboration with Institute for Nature Conservation of Vojvodina Province and Faculty of Biology, University of Belgrade. Besides that, there is very good database on biodiversity in Serbia – BIORAS – lead by civil sector. Another very important initiative for integration in this topic is led by German organization for international cooperation GIZ, within BIMR project (Biodiversity Information Management and Reporting) in cooperation with Serbian partners and other relevant partners from the region of South East Europe for wider region.

The Ministry of Environmental Protection (MEP) is responsible for administration and policy development in the field of environment including biodiversity and nature conservation. In close cooperation with the MEP there is a public administration authority, the Serbian Environmental Protection Agency (SEPA), responsible for integrating data on environment and preparing reports on the state of environment in Serbia. Expert activities related to nature conservation and protected areas in Serbia are performed by the Institute for Nature Conservation of Serbia and Institute of Nature Conservation of Vojvodina Province for the territory of Vojvodina Province.

The most important operational state institutions in the BIMR framework are SEPA, Institute for Nature Conservation of Serbia and Institute for Nature Conservation of Vojvodina Province. A significant number of teams and individual scientists operate at the University of Belgrade, Novi Sad, Kragujevac and Niš and their cooperation in Centre for Biodiversity Informatics can be a good starting point for centralisation of providing scientifically verified biodiversity data in Serbia. The BioRaS portal, managed by group of non-governmental organizations (NGOs) and technically supported by Petnica Research Center, proved to be a robust platform for integrating civil society initiatives in biodiversity assessments and engaging general public in inventarisation and monitoring of biodiversity in Serbia. Based on the review of their legal responsibilities, recent activities and results, we enlisted stakeholders who are related to biodiversity, nature conservation or use of natural resources.

In the period of 2011 to 2018, about 2.86 % of scientific results in the field of biodiversity were published in internationally recognized journals, compared to the total number of scientific results published by scientists from Serbia engaged in projects in the field of biodiversity (financed by Ministry of Science) for the same period. For the period 2011-2018, an average of 4.59 % of funds for financing projects in the field of biodiversity were allocated, on average, for all scientific projects.












More than 50 biodiversity related indicators were improved and developed for the purpose of reporting on implementation of the Strategic Plan for Biodiversity 2011-2020 and its Aichi Biodiversity Targets (6th National Report) and can also be further used and developed for monitoring and reviewing the implementation of NBSAP:











- indicators of environmental change (air and water pollution indicators, climate change indicators)
- indicators of population dynamics (population size trends of some top predators, invasive alien species and pest species that are disease vectors) and indicators of ecosystem and habitat heterogeneity
- indicators of effectiveness in implementation of CBD in Serbia (indicators of effectiveness in combating illegal killing, trapping and trade of wild species,
- indicators of ex situ and in situ conservation as well as indicators of information share and establishment of an integral national information system for biodiversity with a database
- indicators of protected areas, habitats changes and management effectiveness
- indicators of ecological network and habitats changes
- indicators of landscape and habitats changes
- indicators of sustainable use of forests
- indicators of sustainable use of non-wood products
- indicators of fresh water fishing and game animals hunting
- indicators of renewable energy production and resources use
- indicators of organic and high nature value agriculture
- indicators of endangered and protected species
- indicators of biodiversity knowledge and science
- indicators of financing environment and nature protection
- several case studies

## ANNEX I










### List of indicator/case study data source










Priority action	Indicators	Level National/ Local (N/L)	Progress assessment	Case study	Source (Author/Institution)
1.1. Stopping the trend of vulnerability and loss of biodiversity	1.1.1. Main pollutants concentration and deposition trend	N			Lidija Marić/ Environmental Protection Agency
	1.1.2. Biomonitoring of air-pollution	N			dr. Mira Anicic-Urosevis/ Institute for Physics, University of Belgrade
	1.1.3. Air quality in the selected protected areas	L			Lidija Maric/ Environmental Protection Agency
	1.1.4. Aquatic macrophytes water pollution biomonitoring (AQMWB)	N			dr Snežana Branković/ Institute of biology and ecology, Faculty of Science, Kragujevac
	1.1.5. Red algae population trend	L			Aleksandar Mitrović, dr Snežana Simić/ Institute of biology and ecology, Faculty of Science, Kragujevac
	1.1.5.1. Case study: Invasive cyanobacteria <i>Cylindrospermopsis raciborskii</i> in waters of Serbia				<i>Aleksandra Mitrović</i> / Institute of Biology and Ecology, Faculty of Natural Sciences and Mathematics, University of Kragujevac
	1.1.5.2. Case study: Spatial distribution of soil organic carbon stocks in Serbia				dr Dragana Vidojevic/ Environmental Protection Agency
	1.1.5.3. Case study: Contaminated sites in the Republic of Serbia – potential risk to ecosystems and natural resources				dr Dragana Vidojevic/ Environmental Protection Agency
	1.1.5.4. Case study: Specific activity of <sup>137</sup> Cs in soil in southern Serbia				dr Jovana Dzoljic, College of applied professional studies, Vranje
	1.1.6. Invasive insect species	N			Bojana Nadazdin/ Non-governmental organization “HabiProt”, Belgrade

1.1.7. Monitoring and gradation of gipsy moth ( <i>Limantria dispar</i> ) in the forests of Serbia	N			Dejan Miletic/ Public Enterprise Srbijasume
1.1.8. Trend of concentration of allergenic pollen of ambrosia ( <i>Ambrosia artemisifolia</i> ) in Serbia	N			Ana Ljubicic/ Environmental Protection Agency
1.1.9. The trend of the areas where the ambrosia has been threatened	N			Slaviša Popović / Environmental Protection Agency, Danica Popin / Provincial Secretariat for Urban Planning and Environmental Protection, dr Ivan Aleksic/ Institute for Biocides and Medical Ecology
1.1.10. Trend of mosquito populations infected with WNV in Serbia	N			dr Ivan Aleksic/ Institute for Biocides and Medical Ecology, Slaviša Popovic/ Environmental Protection Agency
1.1.11. Trend of the mosquito population infected with Western Nile virus in Belgrade	L			dr Ivan Aleksic/ Institute for Biocides and Medical Ecology, Slaviša Popovic/ Environmental Protection Agency
1.1.12. Trend of population of infected ticks causing Lyme disease	N			dr Ivan Aleksic/ Department of Biocides and Medical Ecology, Slaviša Popovic/ Environmental Protection Agency
1.1.13. Trend of Morbus Lyme patients in Serbia	N			Slavisa Popovic/Environmental Protection Agency
1.1.14. Diversity of species-butterfly population trend	N			Slavisa Popovic/Environmental Protection Agency, Milan Djuric, Non-governmental organization "HabiProt", Belgrade
1.1.15. Species diversity-birds population trend	N			Slavisa Popovic/Environmental Protection Agency, Milan Ruzic/ Society for the Study and Protection of Birds
			1.1.15.1. Case study: The eastern imperial eagle ( <i>Aquila heliaca</i> ) – critically endangered species	Slavisa Popovic/Environmental Protection Agency, Milan Ruzic/ Society for the Study and Protection of Birds
				
1.1.16. Trend of Griffon vulture population restored	N			Slaviša Popovic/Environmental Protection Agency, dr Sasa Marinkovic, Institute for biological researches "Sinisa Stankovic"

	1.1.17. Trend in the number of carnivorous mammal population	N			Slaviša Popovic/Environmental Protection Agency
				1.1.17.1. Case study: Steppe Falcon ( <i>Falco cherrug</i> )	Nikola Stojnic, dr Slobodan Puzovic/ Provincial Institut for Nature Conservation, Novi Sad
1.2. Preservation of biological diversity at the genetic, species and ecosystem level	1.2.1. Population trends of autochthonous domestic species	N			Slavisa Popovic/ Environmental Protection Agency
				1.2.1.1. Case study: Seed Facilities in forestry as a basis for conservation and guided use of gene fond in Serbia	Dejan Miletic, Public Enterprise Srbijasume
				1.2.1.2. Case study: Trend in conservation of Plant Genetic Resources for Food and Agriculture, Plant Gene Bank	Milena Ivanov/ Ministry of agriculture, forestry and water management
1.3. Monitoring the impact of climate change on biodiversity and the impact of biodiversity on mitigating the effects of climate change	1.3.1. Dead wood in forests and climate changes	N			Slaviša Popovic/Environmental Protection Agency, dr Vladimir Djurdjevic, Institute for meteorology, University of Belgrade
	1.3.2. Forest damages	N			Slavisa Popovic/Environmental Protection Agency
	1.3.3. Forest health conditions	N			Slavisa Popovic/Environmental Protection Agency
	1.3.4. Forest fires	N			SlavisaPopovic/ Environmental Protection Agency
	1.3.5. Number of fungal species in selected forest habitats	L			dr Maja Karaman, MSc Milana Rakic/ Department of biology and ecology, Faculty of Sciences, University of Novi Sad
	1.3.6. Air pollution and forest defoliation in selected protected areas	L			dr Jovana Dzoljic/College of applied professional studies, Vranje, Slavisa Popovic/ Environmental Protection Agency
	1.3.7. Flowering of <i>Prunus laurocerasus</i> related to Climate Changes	L			Dr Ana Vukovic/ Faculty of agriculture, University of Belgrade, Slavisa Popovic/ Environmental Protection Agency
	1.3.8. Climate Changes and flowering phenology of winter aconite	L			dr Ana Vukovic/ Faculty of Agriculture, Univerzity of Belgrade, dr Biljana Panjkovic/ Provincial Institute for Nature Conservation, Novi Sad, Slavisa Popovic/ Environmental Protection Agency








	1.3.9. Climate Changes and Black-Headed Bunting areal and population size changes	N			dr Ana Vukovic/ Faculty of Agriculture, University of Belgrade, Nikola Stojnic/ Provincial Institute for Nature Conservation, Novi Sad, Slavisa Popovic/ Environmental Protection Agency
1.4. Establishment of an integral national information system for biodiversity with a database (INISB)	1.4.1. Number of biodiversity indicators in use	N			Slavisa Popovic/ Environmental Protection Agency
1.5 Combating illegal killing, trapping and trade of wild species	1.5.1. Number and structure of animals in the shelter of Zoo Palic	N			Slavisa Popovic/ Environmental Protection Agency, Pavle Jovanovic/ Ministry for Environmental Protection, Kristijan Ovari/ Zoo garden Palic
	1.5.2. Wild bird poaching and poisoning	N			Milan Ruzic/ Association for the protection and study of birds
2.1. Increasing the area of protected areas and management effectiveness	2.1.1. Trend of Protected areas changes	N			Slaviša Popovic/ Environmental Protection Agency
	2.1.2. CORINE Land Cover habitat changes in Protected Area in Serbia	N			Slavisa Popovic, Nemanja Jevtic/ Environmental Protection Agency
				2.1.2.1. Case study: Ecosystem status of Pannonia open sand in Serbia	Nikola Stojnic/ Provincial Institute for Nature Conservation, Novi Sad
				2.1.2.2. Case study: Change of open-sand habitats in Deliblato sands region since XIX century	Nikola Stojnic/ Institute for nature Conservation of Vojvodina Province
	2.1.3 Monitoring and improving the status of protected areas	N			Dejan Miletic/ Public Enterprise Srbijasume
	2.1.4. Change in the amount of funds allocated from the budget to Protected Areas	N			Dejan Miletic/ Public Enterprise Srbijasume
	2.1.5. Change in the amount of funds from the revenues for protected areas use	N			Dejan Miletic/ Public Enterprise Srbijasume
	2.1.6. Sources of financing of national parks in Serbia	N			Goran Sekulic/ WWF Adria, Slavisa Popovic/ Environmental Protection Agency
	2.1.7. Indicator	L			Lorand Vigh, Olivia Tesic,

	name: Change in the amount of funds invested in the protected areas in Autonomous province of Vojvodina				Tamara Stojanovic/ Provincial Secretariat for Urban Planning and Environmental Protection
	2.1.8. Protected Area Management Effectiveness	L			dr Jovana Dzoljic/ College of applied professional studies, Vranje
	2.1.9. Habitat changes in selected protected areas	L			dr Jovana Dzoljic/ College of applied professional studies, Vranje, Slavisa Popovic/ Environmental Protection Agency
				2.1.9.1. Case study: Restoration of steppe habitats on Fruška gora and Deliblato Sands in XXI century	Nikola Stojnic/ Institute for nature Conservation of Vojvodina Province
					
2.2 Establishment and development of the ecological network of the Republic of Serbia	2.2.1. CORINE Land Cover habitat changes inside Ecological network in Serbia	N			Slavisa Popovic, Nemanja Jevtic/ Environmental Protection Agency
				2.2.1.1. Case study: Prime Hoverfly Area (PHA)	dr Dubravka Milic, dr Ante Vujic, dr Snezana Radenkovic/ PMF University of Novi Sad, Biology and Ecology Department
				2.2.1.2. Case study: Ecological network in Vojvodina	Dr Biljana Panjkovic/Provincial Institute for Nature Conservation
					
	2.2.2. Habitat changes in UNESCO MAB biosphere reserves	N			dr Jovana Dzoljic/ College of applied professional studies, Vranje, Slaviša Popović/ Environmental Protection Agency
	2.2.3. Sub-indicator: Protected Area „Golija“, as a part of UNESCO MAB biosphere reserve	L			dr Jovana Džoljić/Colledge of applied professional studies, Vranje
					2.2.3.1. Case study: Cohabitation with Brown Bear in Golija-Studenica Biosphere Reserve
					
				2.2.3.2 Case study: Habitat changes in Protected Area „Golija“ according to LANDSAT imagery	dr Jovana Džoljić/Colledge of applied professional studies, Vranje
					
	2.2.4. Sub-	L			

	indicator: Protected Area „Gornje Podunavlje“, as a part of UNESCO MAB biosphere reserve “Backo Podunavlje”				
2.3 Protection and evaluation of landscape types	2.3.1. Trend of Forest area change in Serbia	N			Slavisa Popovic/ Environmental Protection Agency
				2.3.1.1. Case study: Ecosystem status of forests in Serbia	Slavisa Popovic/ Environmental Protection Agency
	2.3.2. Dead wood in forests	N			Slaviša Popovic/ Environmental Protection Agency
	2.3.3. CORINE Land Cover Change of intended land use	N			Slavisa Popovic/ Environmental Protection Agency
3.1. Developing mechanisms for sustainable use and equitable distribution of biodiversity components	3.1.1. Forest management plans	N			Slavisa Popovic/Environmental Protection Agency
				3.1.1.1. Case study: Forest certifications in Serbia	Dejan Miletic/ Public Enterprise Srbijasume
	3.1.2. Forest increment and wood cutting	N			Slavisa Popovic/Environmental Protection Agency
	3.1.3. Timber consumption and sale	N			Slavisa Popovic/ Environmental Protection Agency
				3.1.3.1. Case study: Ecosystem services in Bosut forests	Slavisa Popovic/ Environmental Protection Agency
	3.1.4. Collection of wild flora and fauna	N			dr Radomir Mandic/ University Futura, Slavisa Popovic/Environmental Protection Agency
				3.1.4.1. Case study: Mineral composition of honey in Serbia	Dr Dejan Radovic/ Faculty of Security Study, University of Belgrade, Slavisa Popovic/ Environmental Protection Agency
	3.1.5. Export of wild flora and fauna	N			dr Radomir Mandić/ University Futura
				3.1.5.1. Case study: Ethno-botanical research of diversity and use of medicinal plants in the protected area “Stara Planina”	Dejan Miletic/ Public Enterprise Srbijasume
	3.1.6 Species diversity –	L			dr Nebojša Lukić/ Sumadija mycological society (NGO),

Macromycetes (Macrofungi) species number trend				Kragujevac
3.1.7. Fresh water fishing	N			Slaviša Popović/ Environmental Protection Agency
			3.1.7.1. Case study: Permanent ban on sterlet sturgeon <i>Acipenser ruthenus</i> fishing in Serbia	Duska Dimovic, Goran Sekulic/ WWF Adria
3.1.8. Fragmentation of the river habitats	N			Slavisa Popovic/ Environmental Protection Agency
			3.1.8.1. Case study: Effects of Djerdap Gorge on fish catch in Danube	Slavisa Popovic/ Environmental Protection Agency
3.1.9. Small hydro power plants	N			Slavisa Popovic/ Environmental Protection Agency
			3.1.9.1. Case study: Mapping the most valuable rivers in Serbia	Goran Sekulic, Duska Dimovic/ WWF-Adria
3.1.10. Renewable energy sources	N			Slavisa Popovic/ Environmental Protection Agency
3.1.11. Population dynamics of the main hunting species	N			Slaviša Popovic/ Environmental Protection Agency
3.1.12. The intensity of tourism in the mountains	N			Maja Kronic-Lazic, Slavisa Popovic/ Environmental Protection Agency
			3.1.12.1. Case study: Impact of tourism on the protected areas National Park "Kopaonik"	dr Lidija Amidzic/ Univerzity Singidunum
			3.1.12.2. Case study: Impact of tourism on the protected areas Nature Park "Stara planina"	dr Lidija Amidzic/ Univerzity Singidunum
3.1.13. Domestic material consumption and resource productivity	N			Maja Kronic-Lazic/ Environmental Protection Agency
3.1.14 Mapping of High Nature Value (HNV) Farmland in Serbia	N			Dr Dragana Vidojevic/ Environmental Protection Agency
3.1.15. Organic agriculture	N			Dr Dragana Vidojevic/ Environmental Protection



					Agency	
4.1 Inclusion of nature protection in other sectoral policies through amendments and the implementation of sectoral regulations through existing legal remedies	4.1.1. Endangered and protected species	N			Slavisa Popovic/ Environmental Protection Agency	
	4.1.2. Financing the environmental protection	N			Maja Kronic-Lazic/ Environmental Protection Agency	
	4.1.3. Revenues from fees for use of natural resources	N			Maja Kronic-Lazic, Slavisa Popovic/ Environmental Protection Agency	
4.2 Increasing the level of knowledge and awareness of the importance of biodiversity and promoting public participation in conserving biodiversity	4.2.1. Biodiversity and nature protection in scientific research	N			dr Marina Sokovic, dr Jasmina Grubin/ Ministry of education, science and technological development	
	4.2.2. Public participation through financing the projects of CSOs in Vojvodina	L			Lorand Vigh, Olivia Tešic, Tamara Stojanovic/ Provincial Secretariat for Urban Planning and Environmental Protection	
				4.2.2.1. Case study: WWF Nature Academy		Sonja Badjura, Goran Sekulic/ WWF Serbia
				4.2.2.2 Case study: Regional cooperation on biodiversity conservation in South East Europe		Jelena Ducic/ Ministry of environmental protection